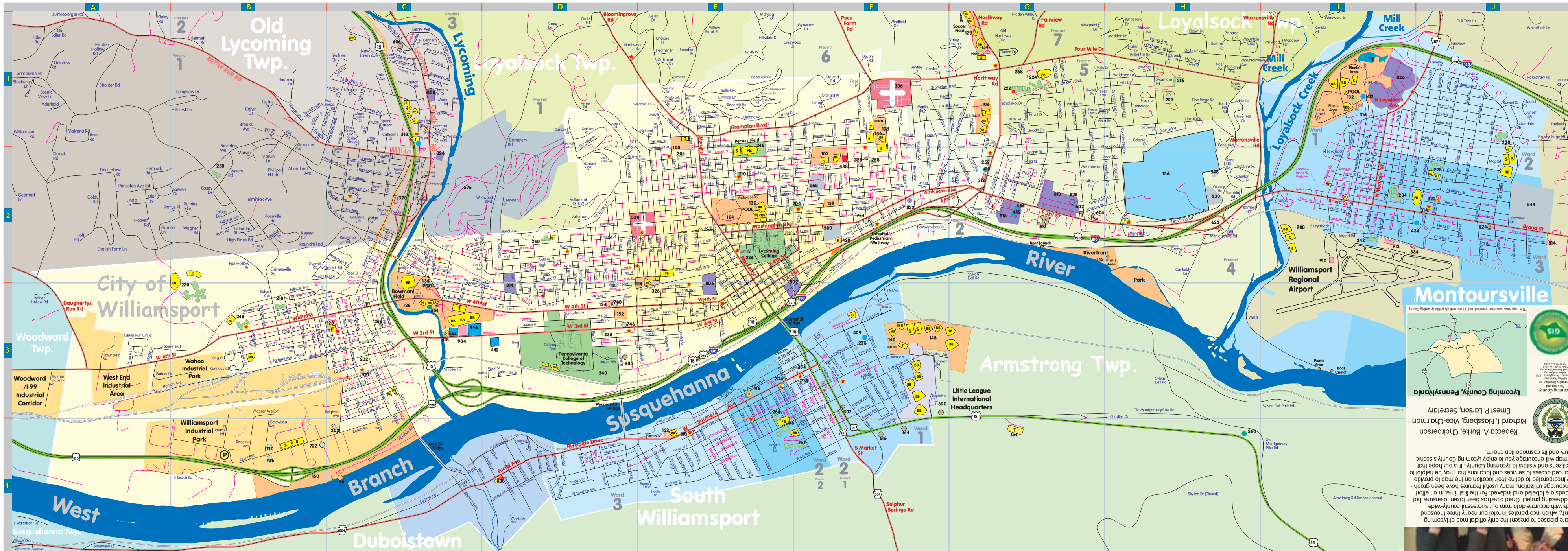

City of Williamsport,

Duboistown, Montoursville, & South Williamsport Boroughs

Lycoming County, Pennsylvania

1 inch = 1,430 feet

© 2005 Lycoming County Economic Development & Planning Services. Produced by GIS Division

Users noting errors or omissions on this map are urged to report them to Planning and Community Development, Executive Plaza Building, 330 Pine Street, Williamsport, PA 17701. Phone: (570) 320-2130. e-mail: Lycoplan@Lyco.org

Voting Precincts for the City of Williamsport

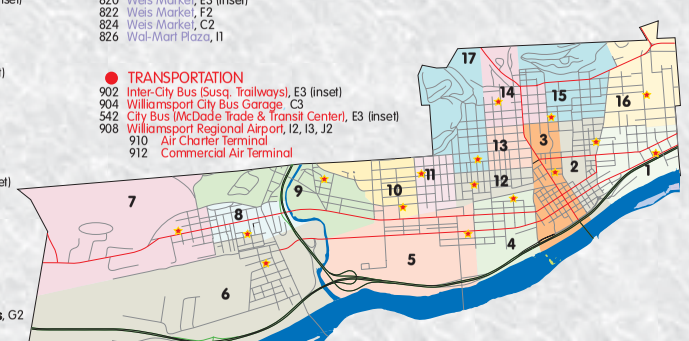

Map Features

- Interstates/ U.S. Routes
- Major Roads
- Local Roads
- Streams & Water Features
- Railroad
- Township/ Borough Building
- Post Office
- Library
- District Justice
- Baseball Field
- Football Field
- Tennis Courts
- Soccer Field
- Community Pool
- Shopping
- Church
- School
- Park
- Cemetery
- Fire Company
- Service Provider
- Police Station
- Rail Trail
- Rail Trail Parking
- County recycling drop-off
- Place of voting
- Voting Ward/Precinct

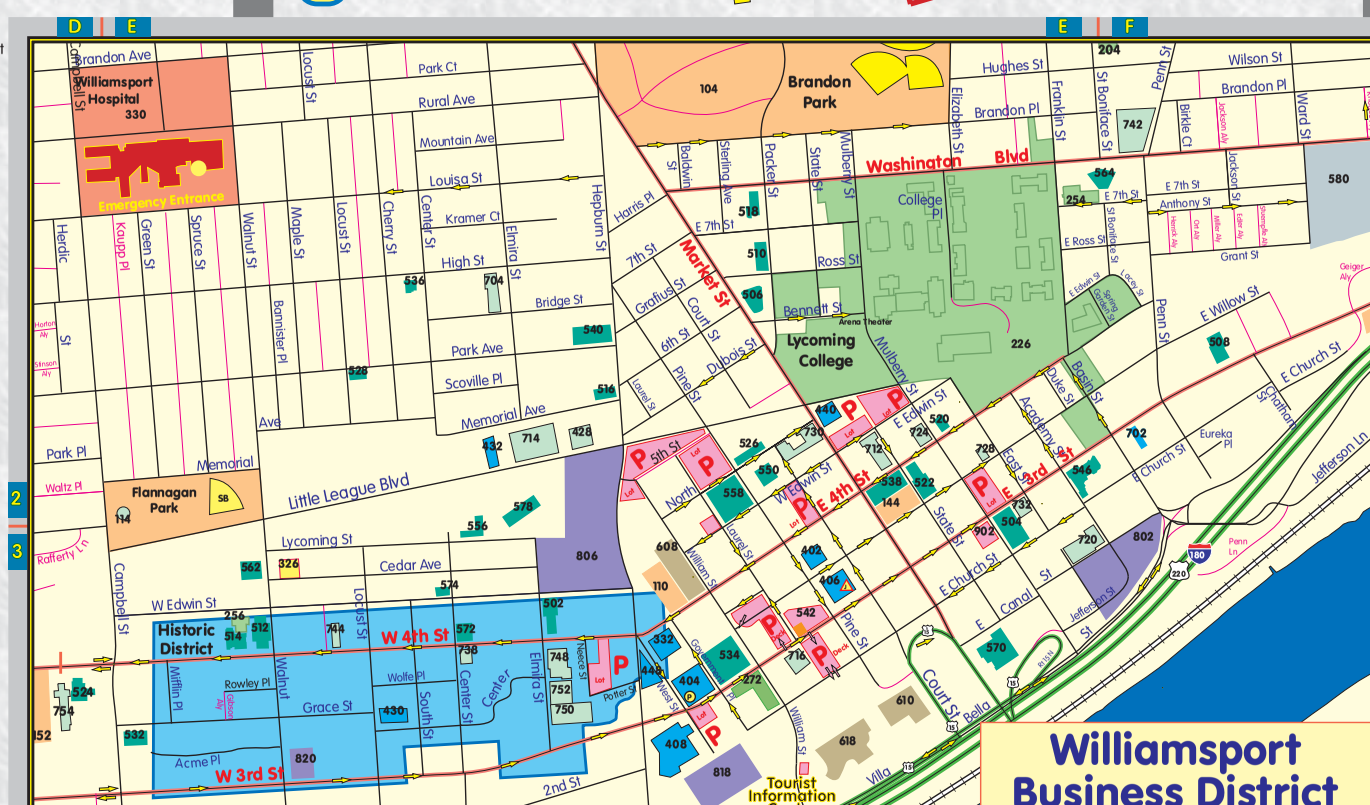

Street Index

Official Map of Lycoming County, Pennsylvania

With maps of Duboistown, Hughesville, Jersey Shore, Montgomery, Montoursville, Muncy, Picture Rocks, Salladasburg, South Williamsport, Williamsport and the Williamsport Business District.

"Dam Run at Waterville"
Photo courtesy of Digital Imagery

Rebecca A. Burke, Chairperson
Richard T. Nassberg, Vice-Chairman
Ernest P. Larson, Secretary

Lycoming County, Pennsylvania