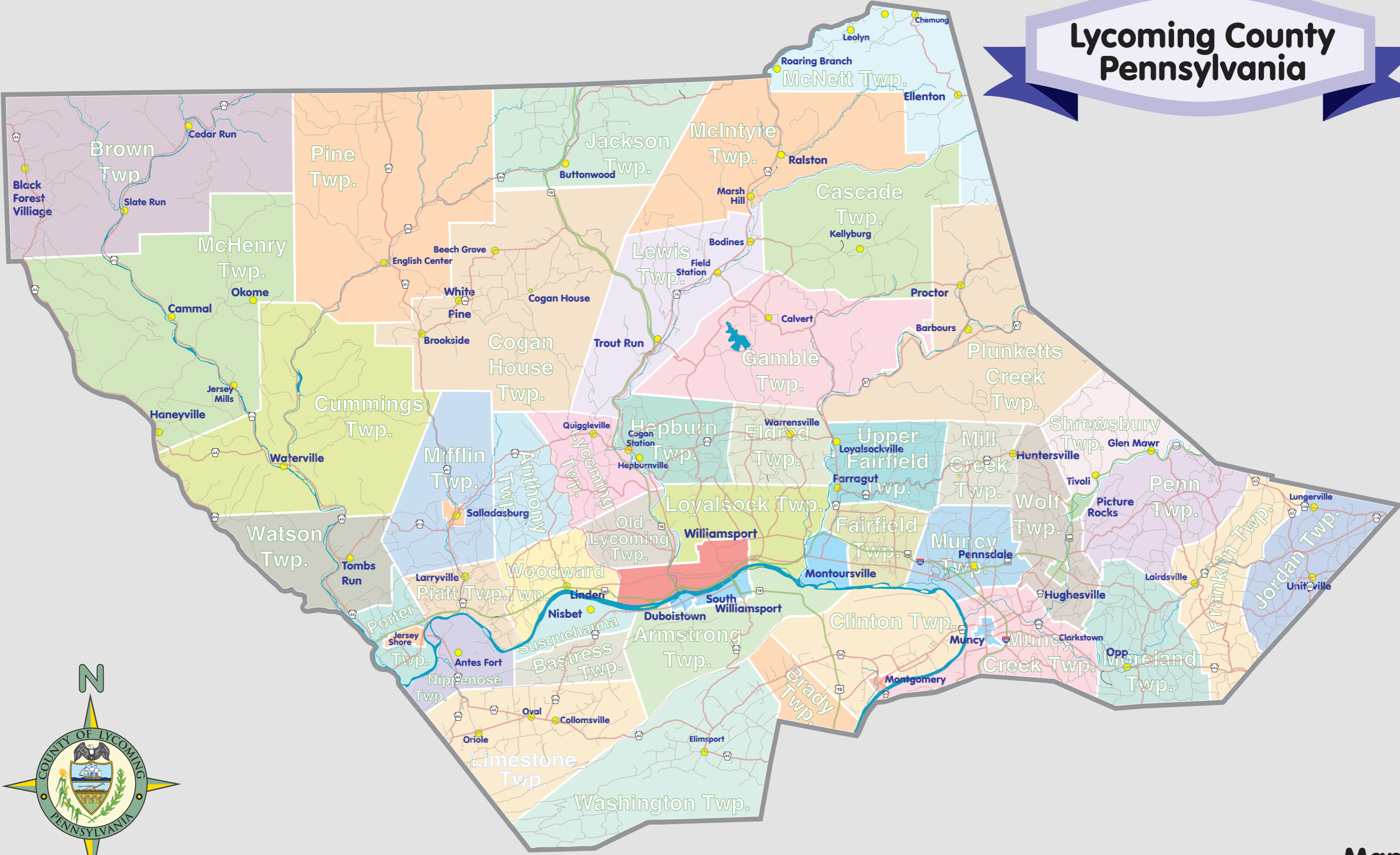


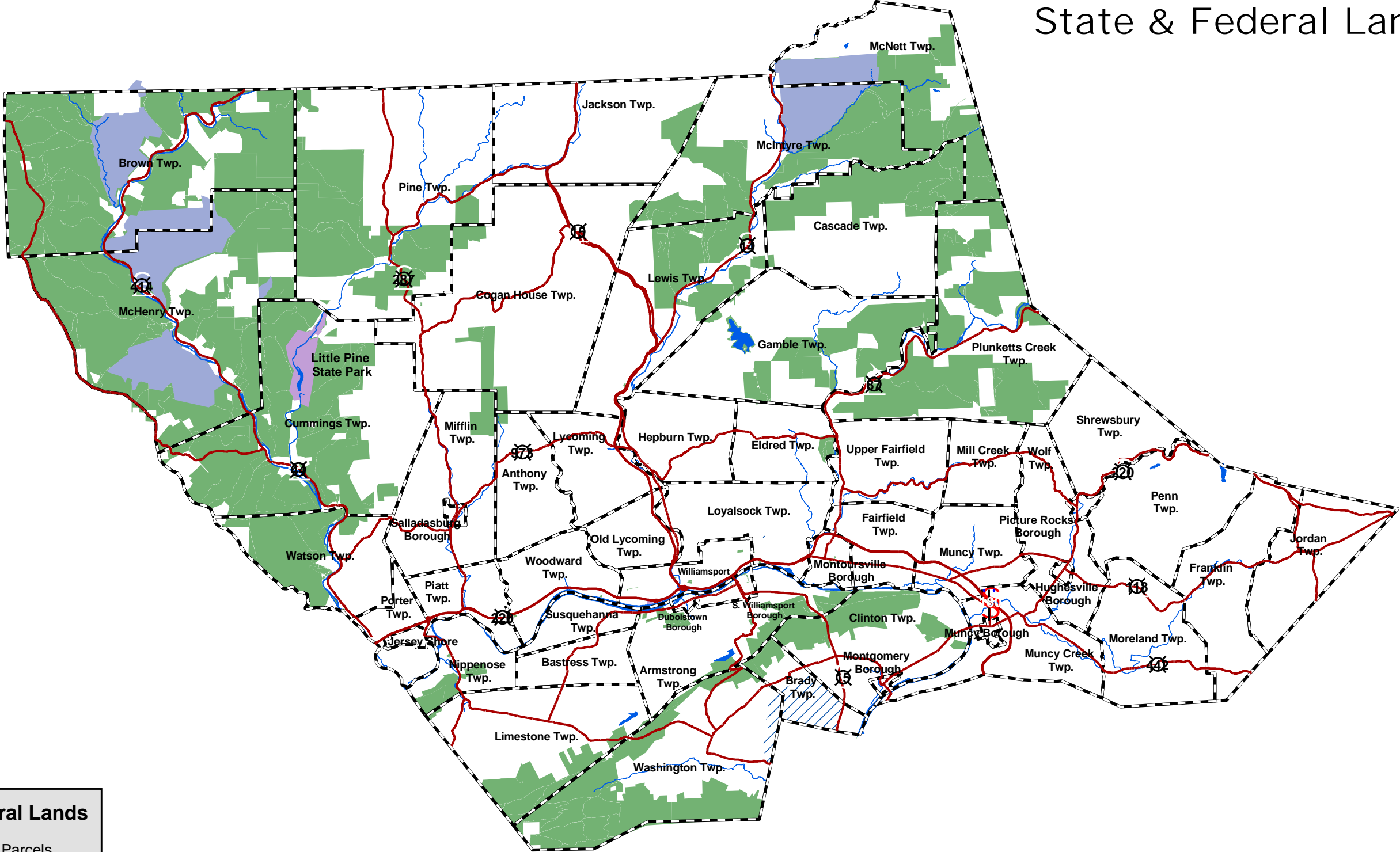
# Lycoming County Pennsylvania



Map 1

BM 10/25/16

# Lycoming County Recreation Plan State & Federal Lands Map



**State and Federal Lands**

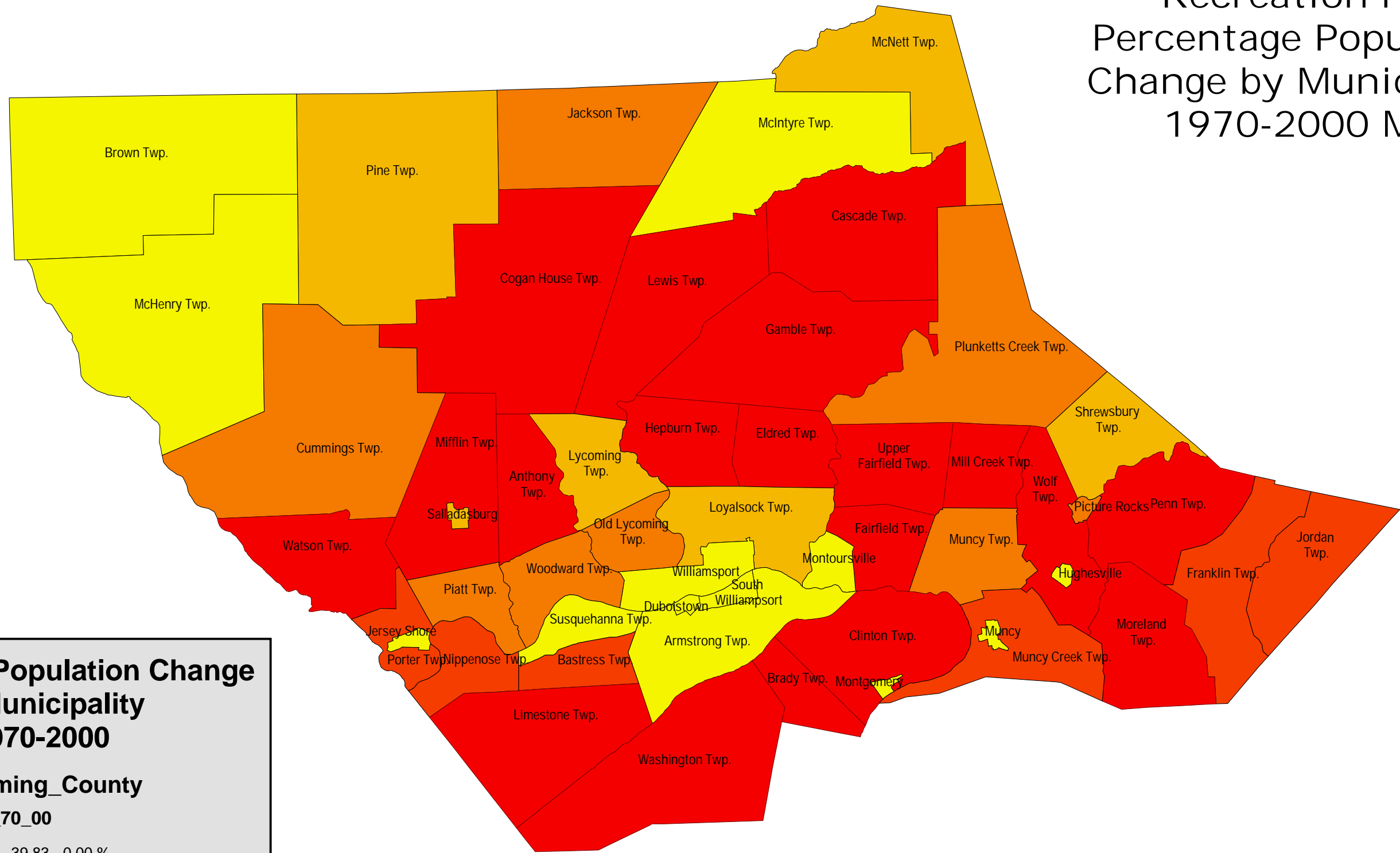
- Federal Parcels
- Natural Areas
- State Parks
- State Parcels
- Main Streams







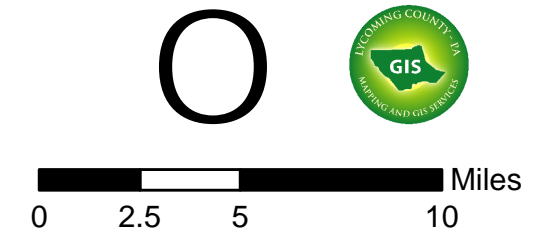
# Lycoming County Recreation Plan Percentage Population Change by Municipality 1970-2000 Map



**Percentage Population Change  
by Municipality  
1970-2000**

**Lycoming\_County  
PCHG\_70\_00**

- 39.83 - 0.00 %
- 0.01 - 10.00 %
- 10.01 - 25.00 %
- 25.01 - 50.00 %
- 50.01 - 429.80 %





# Lycoming County Recreation Plan School Districts Map

Potter

Tioga

Bradford

Sullivan

Clinton


Northumberland

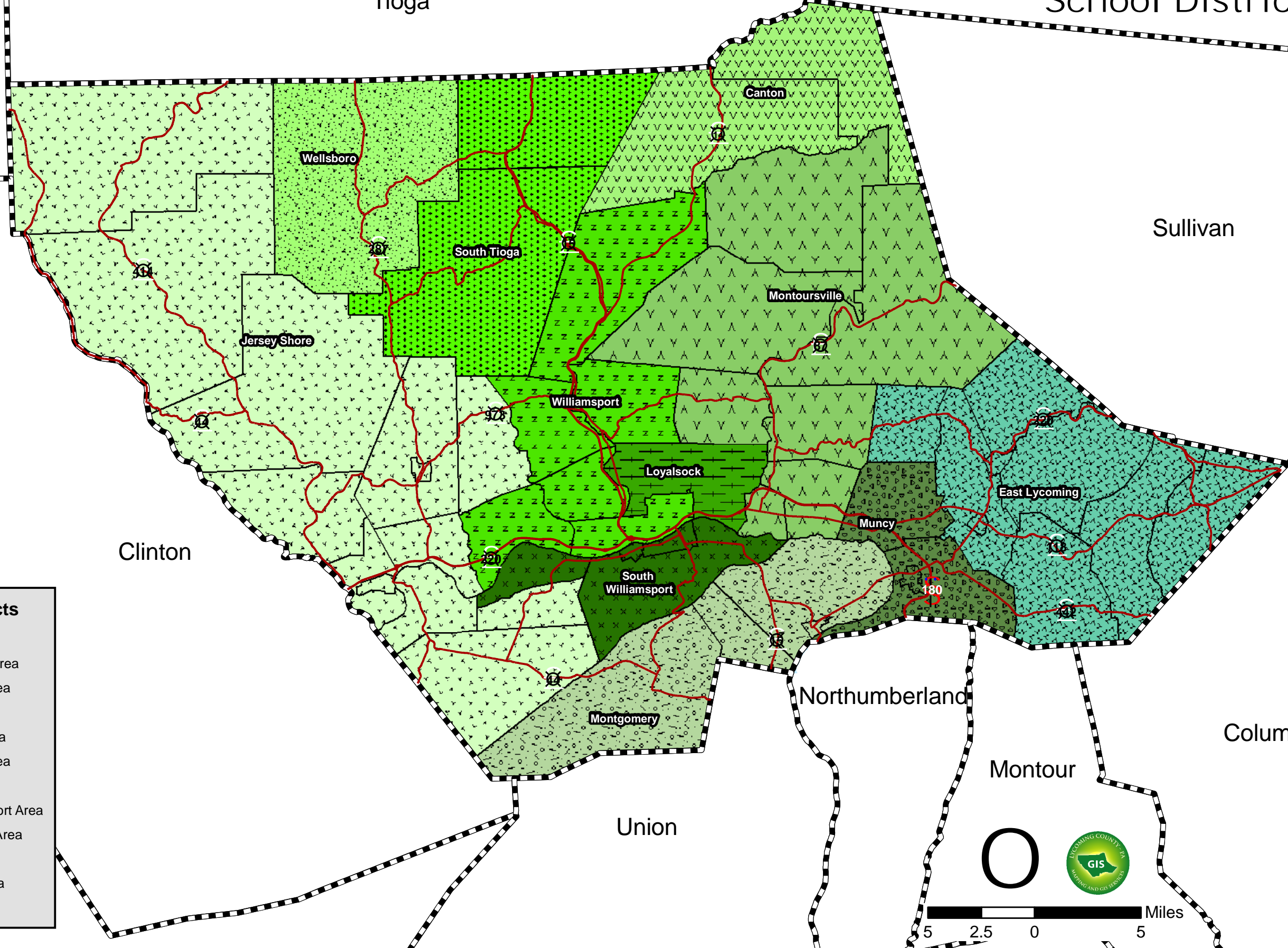
Columbia

Montour

Union

**School Districts**

-  Canton Area
-  East Lycoming Area
-  Jersey Shore Area
-  Loyalsock Area
-  Montgomery Area
-  Montoursville Area
-  Muncy Area
-  South Williamsport Area
-  Southern Tioga Area
-  Wellsboro Area
-  Williamsport Area
-  Main Streams

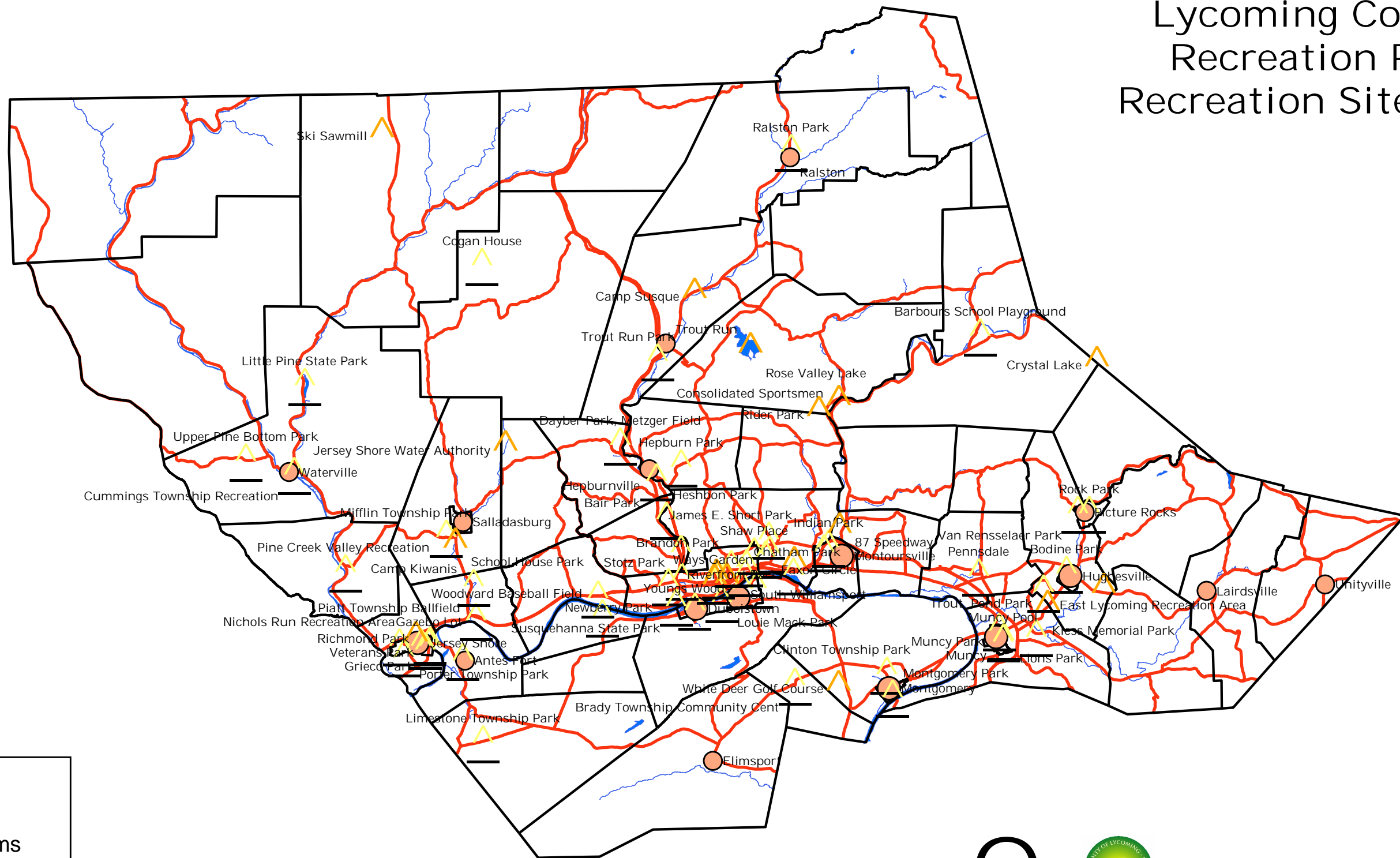


0 2.5 5 Miles

LYCOMING COUNTY OF PA  
MAPPING AND GIS SERVICES

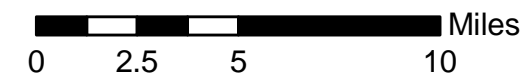

**Map 5**

# Lycoming County Recreation Plan Recreation Sites Map



## Legend

-  Major Streams
-  Parks
-  Public Recreation
-  Main Roads





# Lycoming County Recreation Plan Historic Sites Map



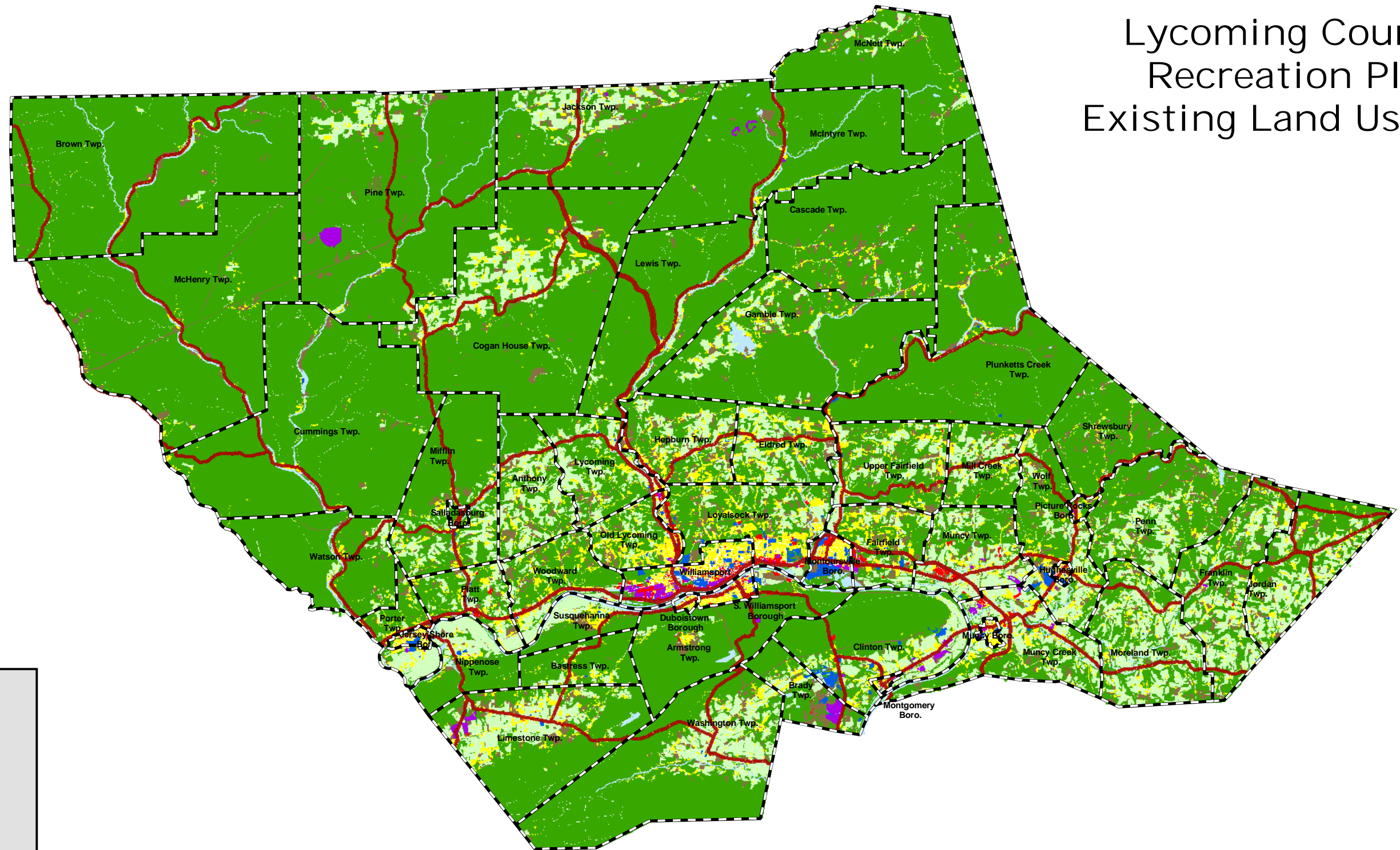
**Legend**

- Historic Sites
- Main Streams

0 2.5 5 10 Miles

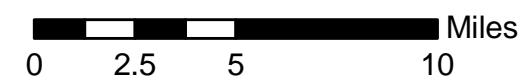

The scale bar shows distances in miles from 0 to 10. To the right is the Lycoming County GIS logo, which includes the text "LYCOMING COUNTY PA" and "GIS" over a map of the county.

# Lycoming County Recreation Plan Existing Land Use Map



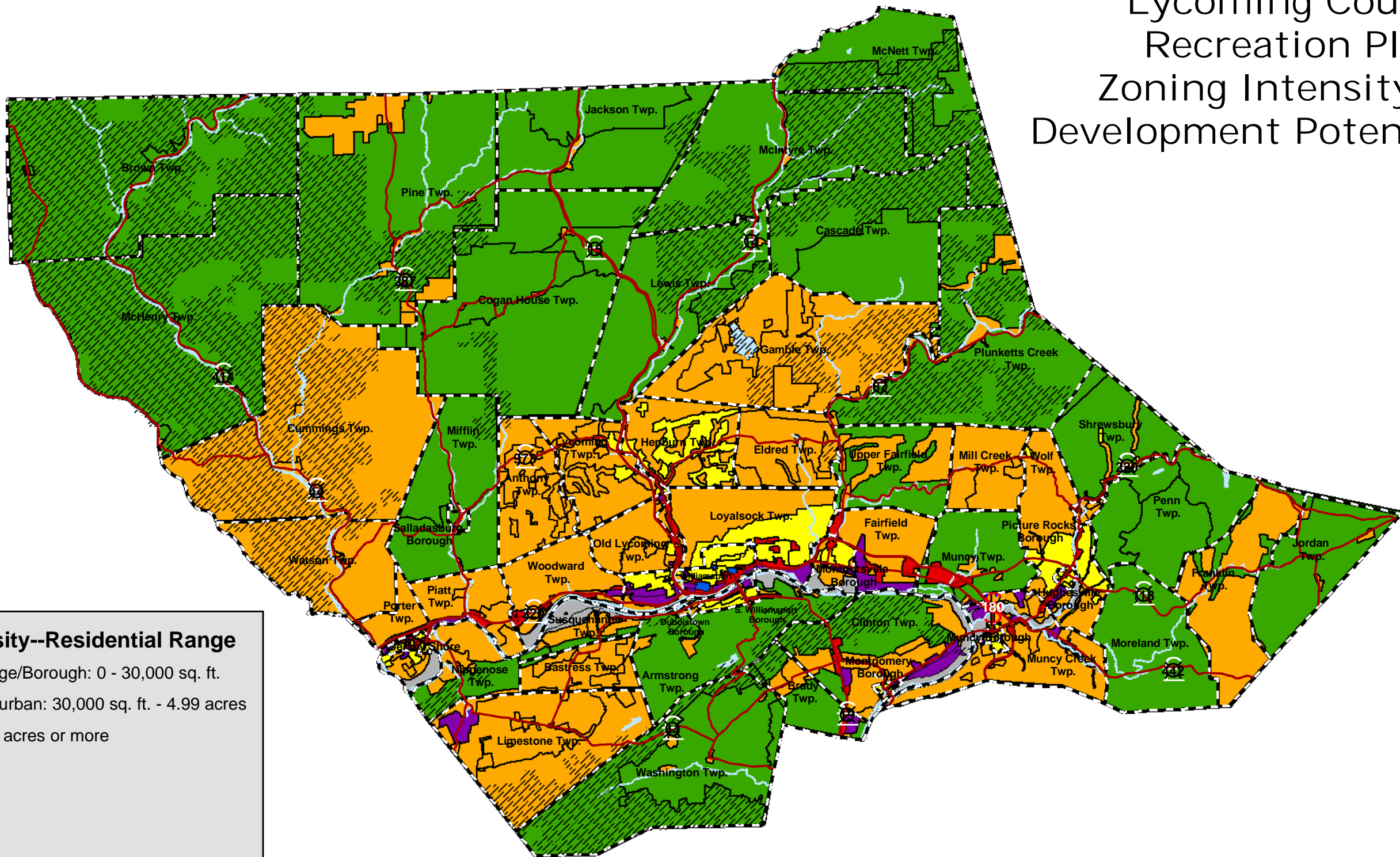
**Land Use**

- comm
- field
- ind
- inst
- multi
- plow
- res
- vac
- water
- woods
- Major Roads
- Main Streams



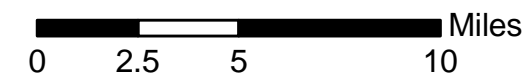


# Lycoming County Recreation Plan Zoning Intensity for Development Potential Map

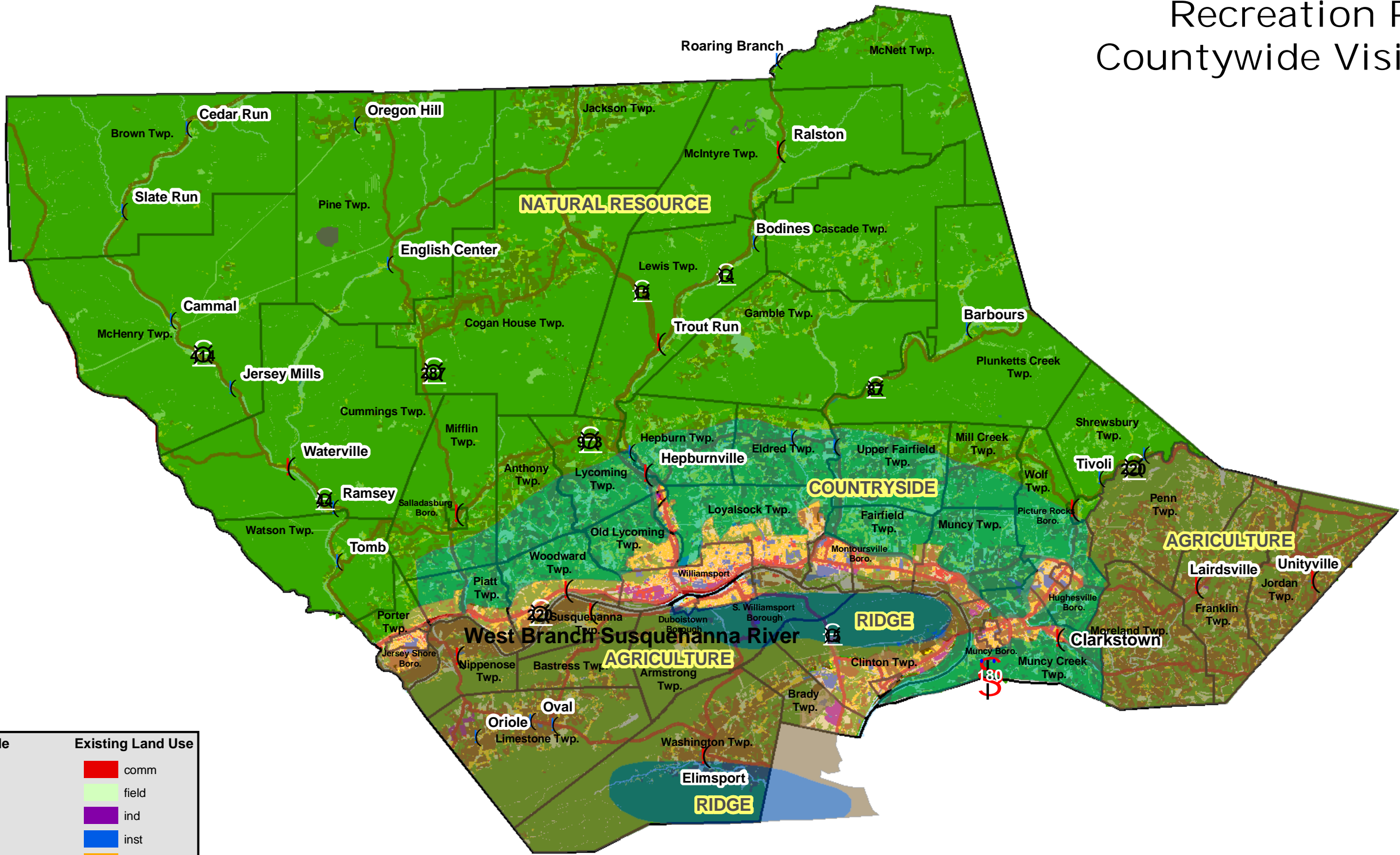


## Zoning Intensity--Residential Range

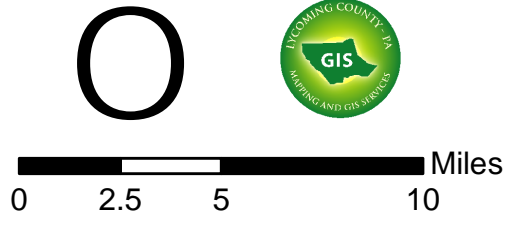
- Urban/Village/Borough: 0 - 30,000 sq. ft.
- Estate/Suburban: 30,000 sq. ft. - 4.99 acres
- Rural: 5.00 acres or more
- Comm
- Ind
- Inst
- FW
- State Parcels
- Main Streams
- Main Roads
- Municipal Boundaries
- Zoning Boundary



# Lycoming County Recreation Plan Countywide Vision Map

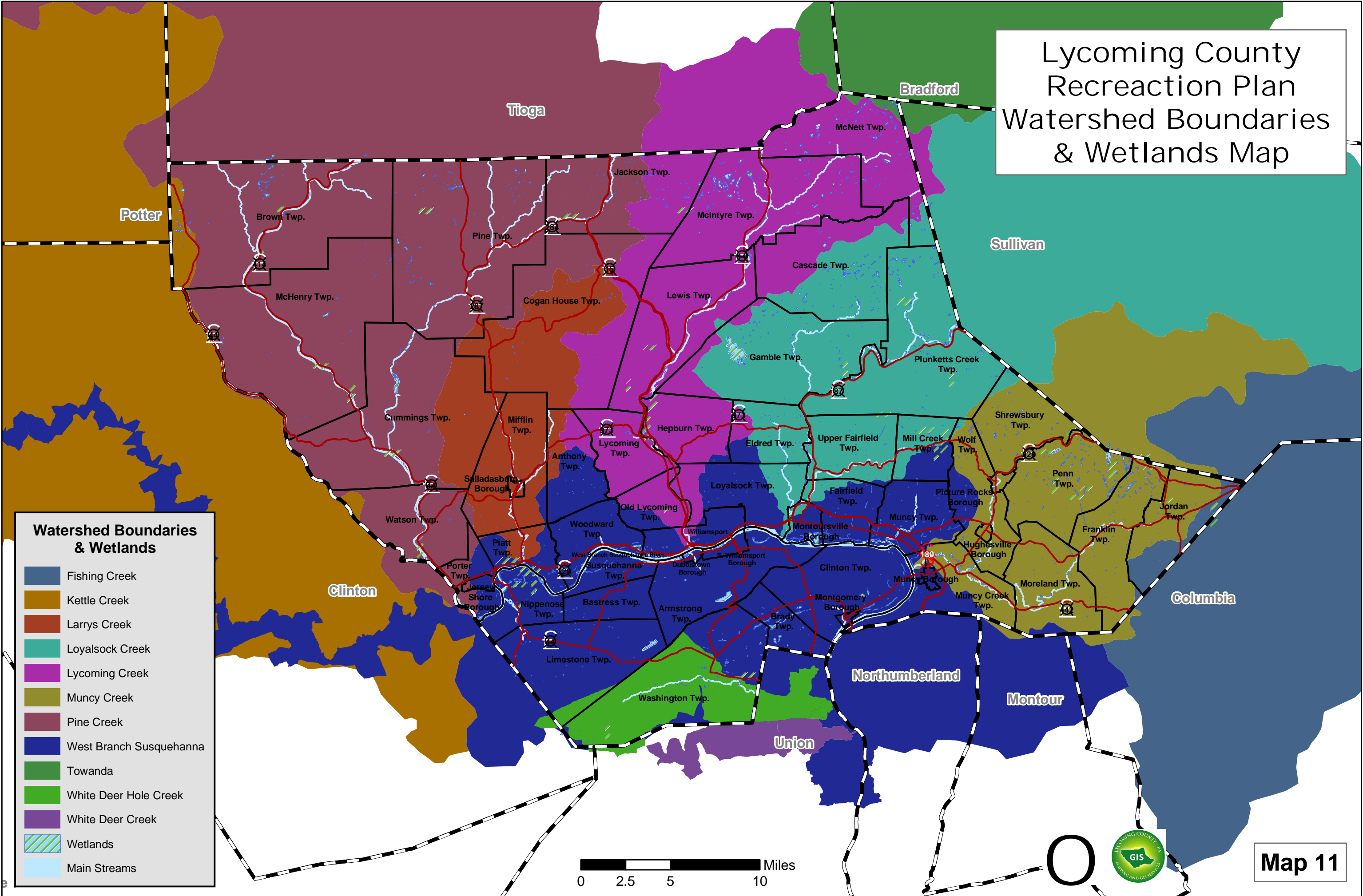


Vision Overlay-Countywide		Existing Land Use	
	Agriculture		comm
	Countryside		field
	Natural Resource		ind
	Ridge		inst
	Designated & Future Growth Areas		multi
	Major Roads		cultivated
	Main Streams		res
	Rural Center		vac
	Village		water
			woods





# Lycoming County Recreation Plan Watershed Boundaries & Wetlands Map

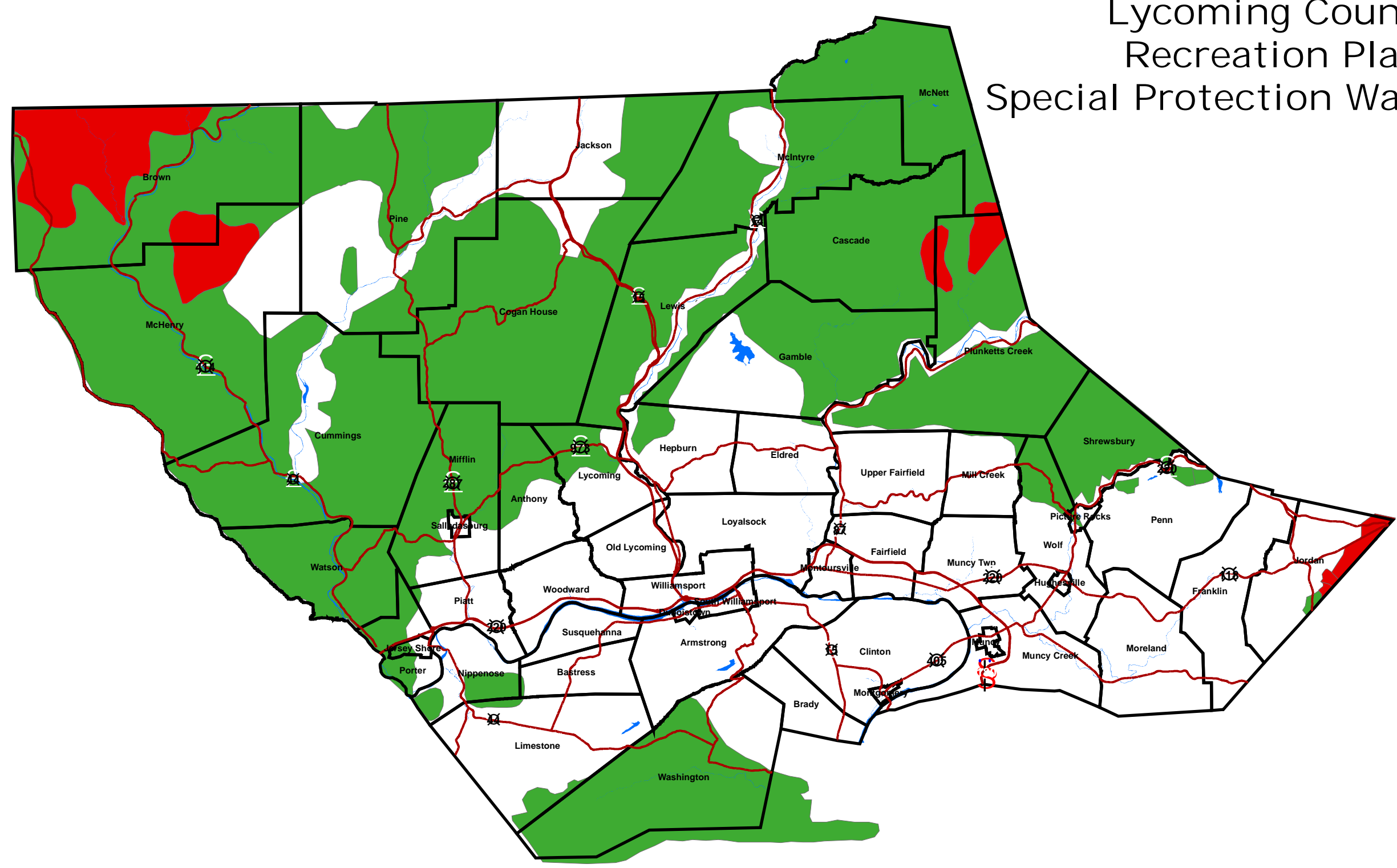


**Watershed Boundaries & Wetlands**

- Fishing Creek
- Kettle Creek
- Larrys Creek
- Loyalsock Creek
- Lycoming Creek
- Muncy Creek
- Pine Creek
- West Branch Susquehanna
- Towanda
- White Deer Hole Creek
- White Deer Creek
- Wetlands
- Main Streams



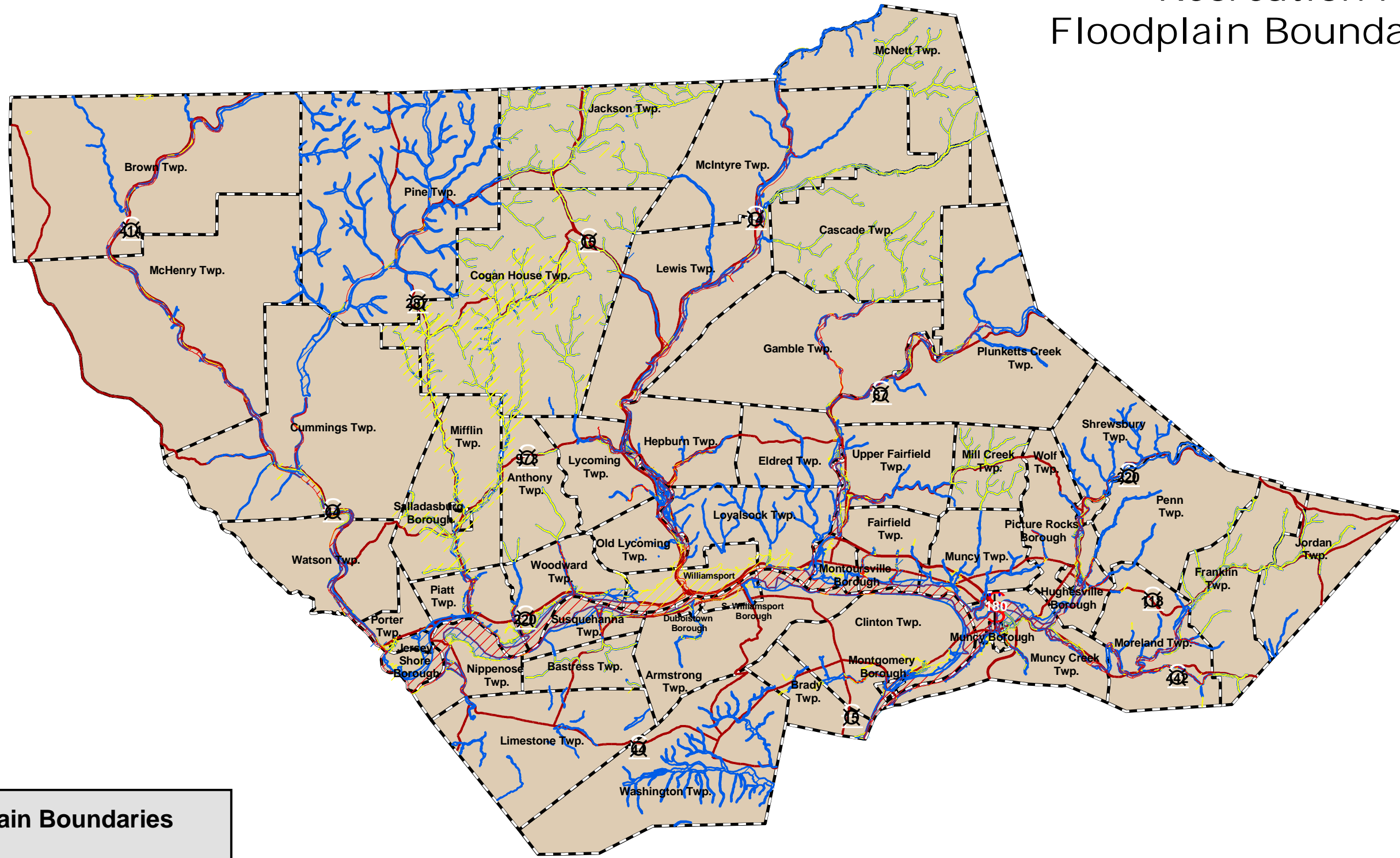
# Lycoming County Recreation Plan Special Protection Watersheds







Main Roads  
Exceptional Value Watershed  
High Quality Watershed


0 2.5 5 10 Miles

# Lycoming County Recreation Plan Floodplain Boundaries Map



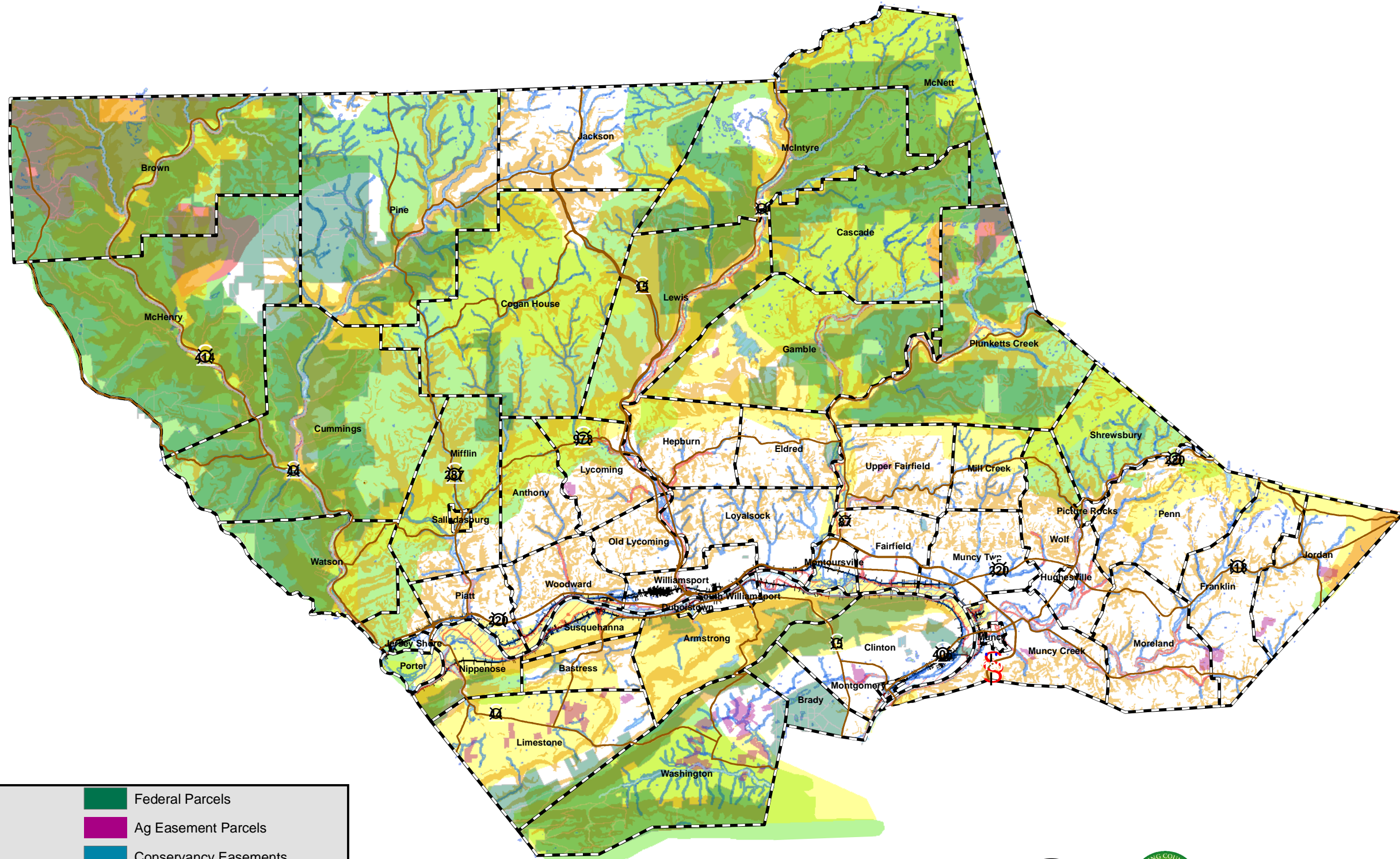
**Floodplain Boundaries**

-  Floodway
-  Flood Fringe & General Floodplain
-  500 Yr. Floodplain
-  Main Streams

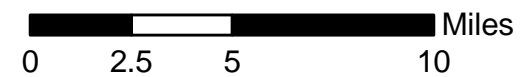




# Lycoming County Recreation Plan Natural Resource Protection Areas Map



	Roads		Federal Parcels
	Railroad		Ag Easement Parcels
	Scenic Area		Conservancy Easements
	Exceptional Value Watershed		Wetlands
	High Quality Watershed		Flood Fringe & General Floodplain
	State Parcels		Floodway
			Steep Slopes





# Lycoming County Recreation Plan Slope Percentages Map

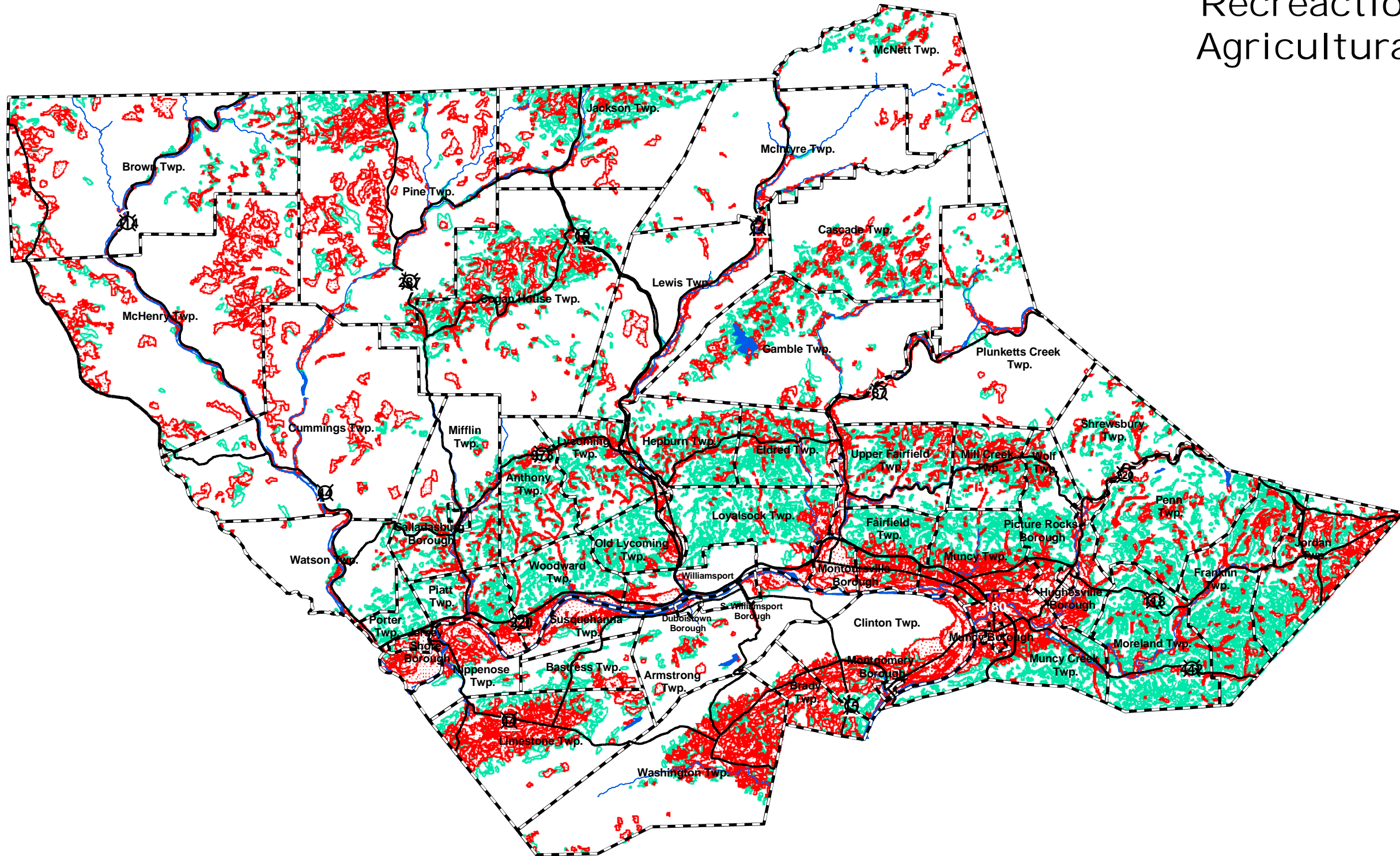


**Slope Percentages**




- 0 to 3 Percent Slope
- 3 to 8 Percent Slope
- 0 to 8 Percent Slope
- 8 to 15 Percent Slope
- 8 to 25 Percent Slope
- 15 to 25 Percent Slope
- More than 25 Percent Slope
- Mined
- Water





# Lycoming County Recreation Plan Agricultural Soils

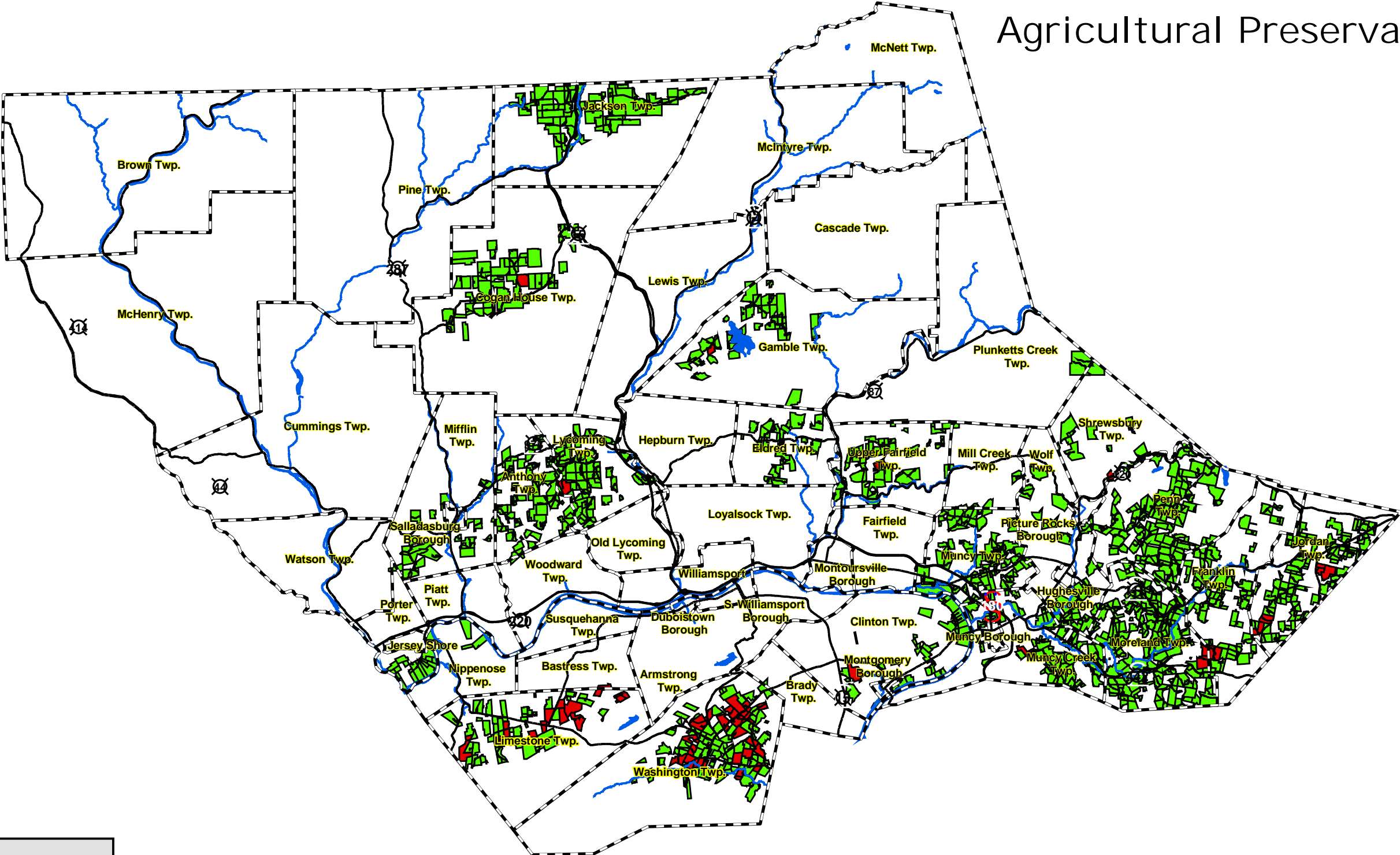


**Ag Soils Classifications**

-  Prime Agricultural Soils
-  Important Agricultural Soil
-  Main Streams






# Lycoming County Recreation Plan Agricultural Preservation Map



**Agricultural Preservation Classifications**

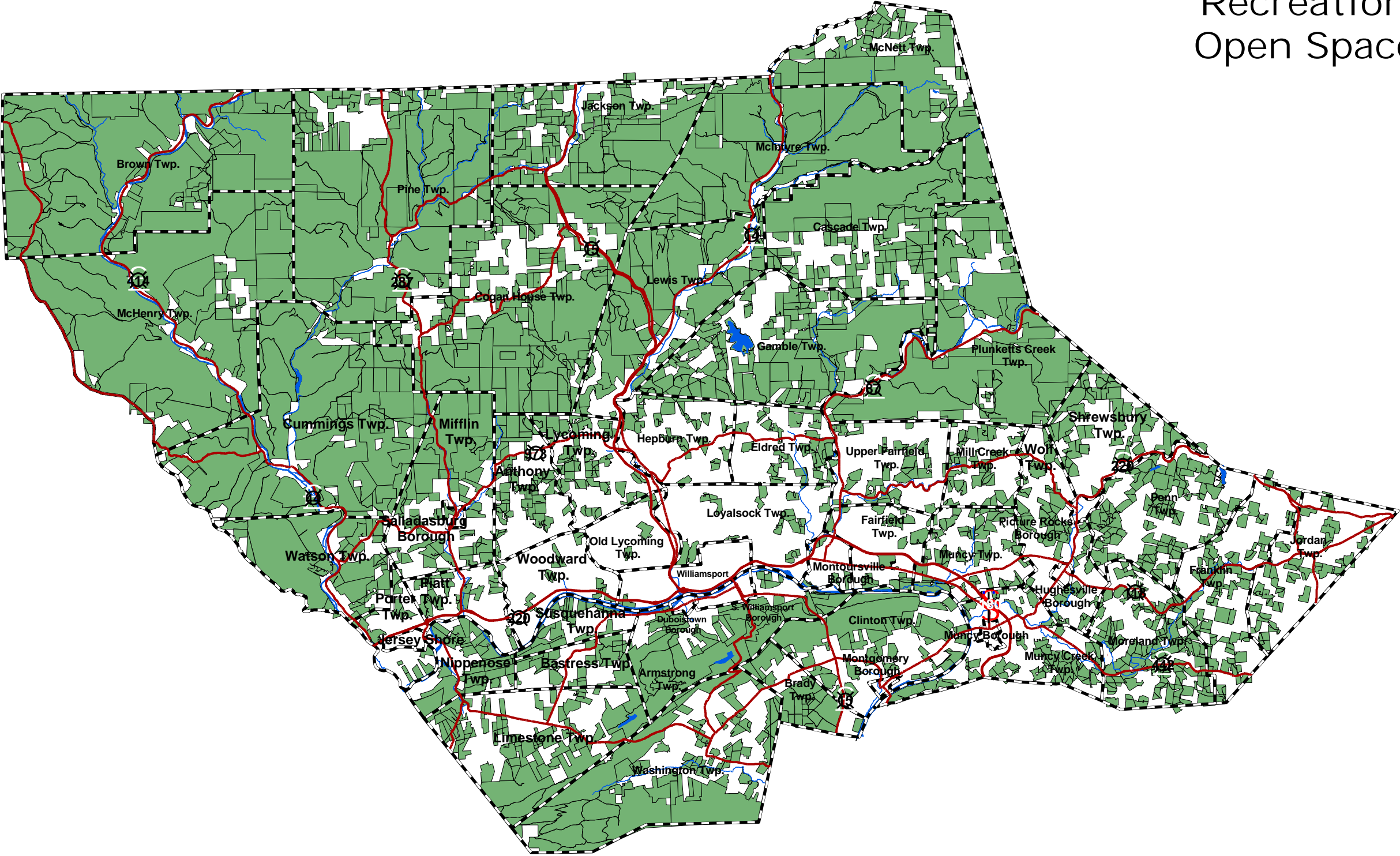
- Agricultural Security
- Agricultural Easement
- Main Streams

0 2.5 5 10 Miles



# Lycoming County Recreation Plan Open Space Map

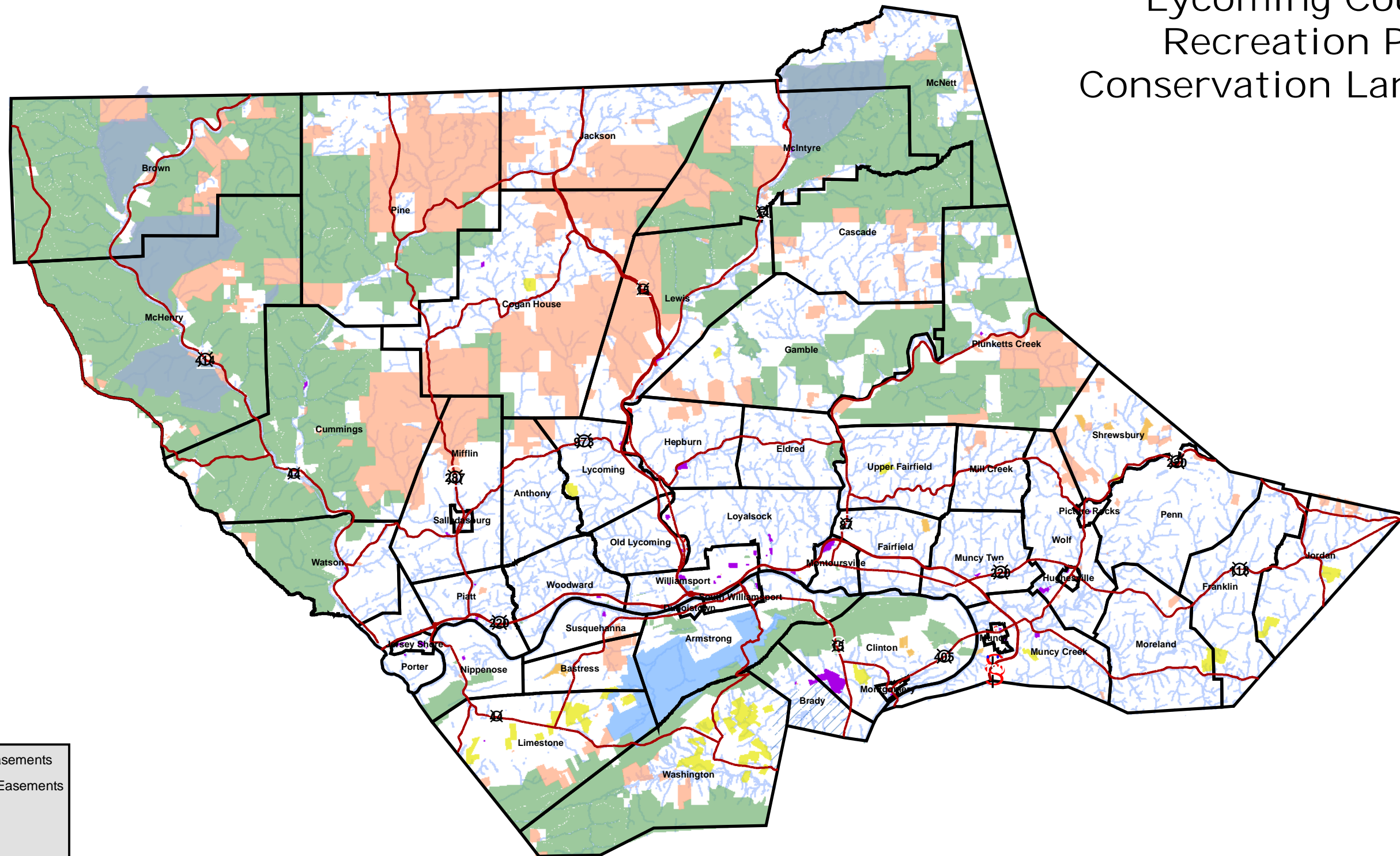


**Open Space**

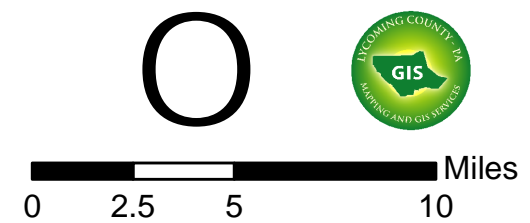
- Open Space / 100+ Acres
- Main Streams

A north arrow is positioned above a scale bar. The scale bar is marked in miles, with increments at 0, 2.5, 5, and 10. To the right of the scale bar is the Lycoming County GIS logo, which features a green circle with a white outline and the text "LYCOMING COUNTY PA GIS PLANNING AND GIS SERVICES" around the perimeter.

# Lycoming County Recreation Plan Conservation Lands Map



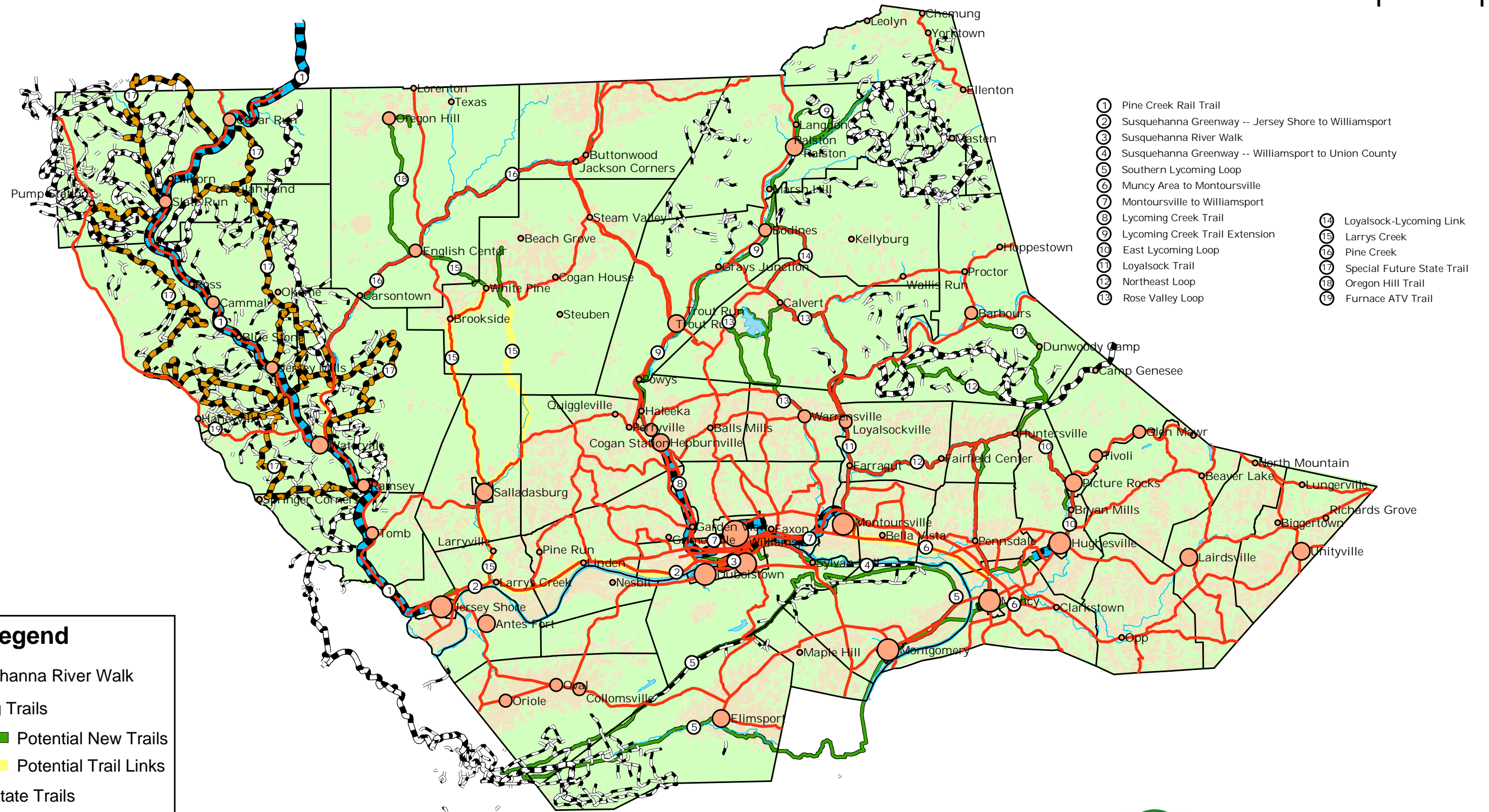
- Agricultural Easements
- Conservancy Easements
- State Lands
- Federal Lands
- Natural Areas
- Municipal Parks
- Hunting Camps
- WMWA parcels
- Flood Buyouts
- Main Roads
- Streams







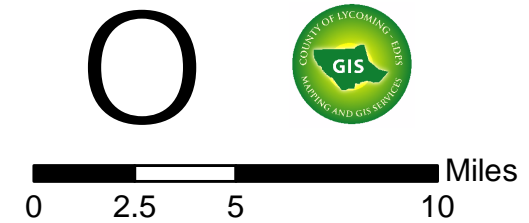
# Lycoming County Recreation Plan Trail Network Concept Map



- ① Pine Creek Rail Trail
- ② Susquehanna Greenway -- Jersey Shore to Williamsport
- ③ Susquehanna River Walk
- ④ Susquehanna Greenway -- Williamsport to Union County
- ⑤ Southern Lycoming Loop
- ⑥ Muncy Area to Montoursville
- ⑦ Montoursville to Williamsport
- ⑧ Lycoming Creek Trail
- ⑨ Lycoming Creek Trail Extension
- ⑩ East Lycoming Loop
- ⑪ Loyalsock Trail
- ⑫ Northeast Loop
- ⑬ Rose Valley Loop
- ⑭ Loyalsock-Lycoming Link
- ⑮ Larrys Creek
- ⑯ Pine Creek
- ⑰ Special Future State Trail
- ⑱ Oregon Hill Trail
- ⑲ Furnace ATV Trail

**Legend**

- Susquehanna River Walk
- Existing Trails
- Potential New Trails
- Potential Trail Links
- Other State Trails
- Special State Trails
- Special Future State Trails
- Main Roads
- Main Streams





Pine Creek Watershed

# Lycoming County Recreation Plan Greenways Map

Lycoming Creek Watershed

Loyalsock Creek Watershed

Larrys Creek Watershed





Muncy Creek Watershed



Kettle Creek Watershed

Fishing Creek Watershed

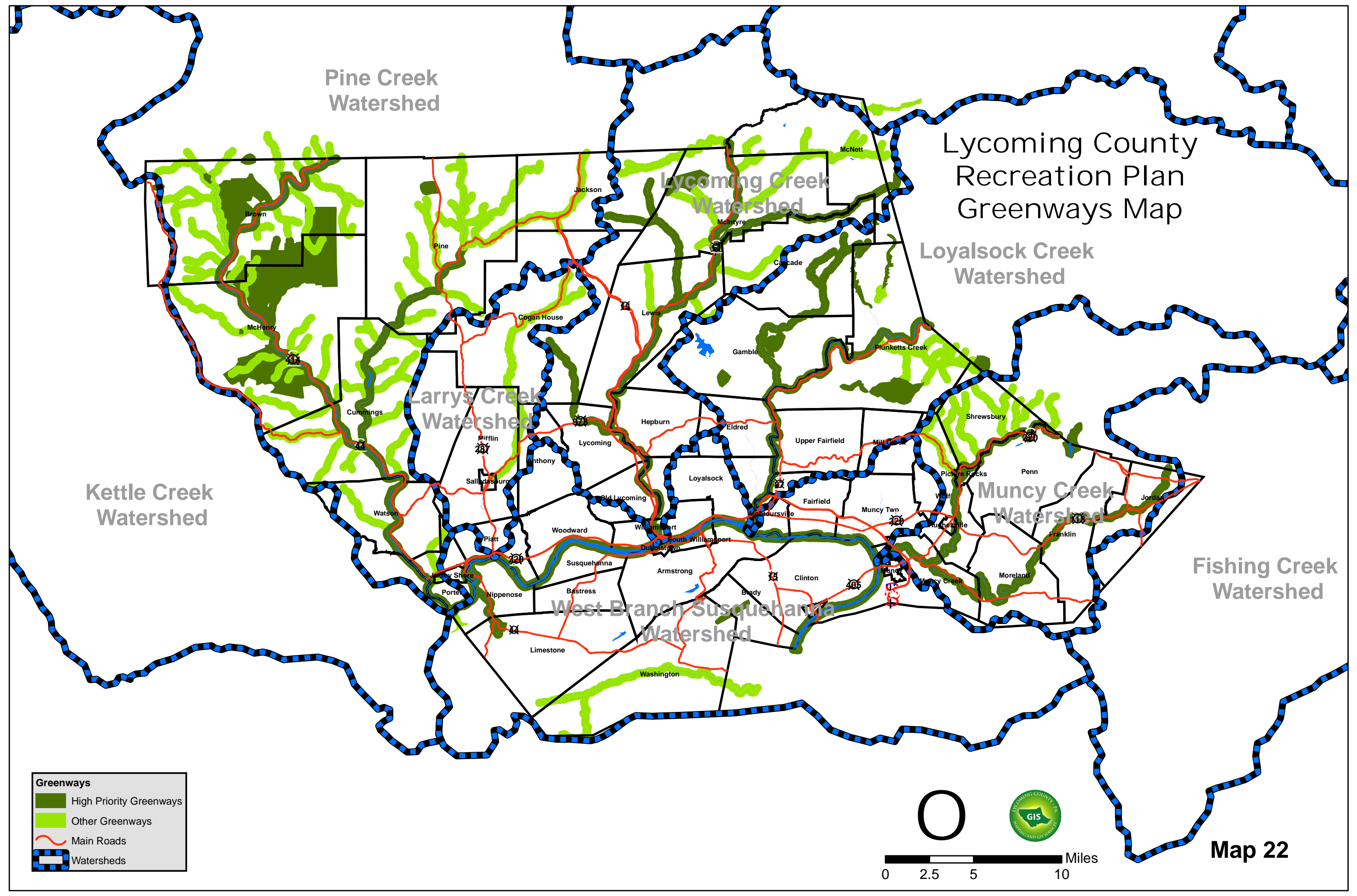
West Branch Susquehanna Watershed

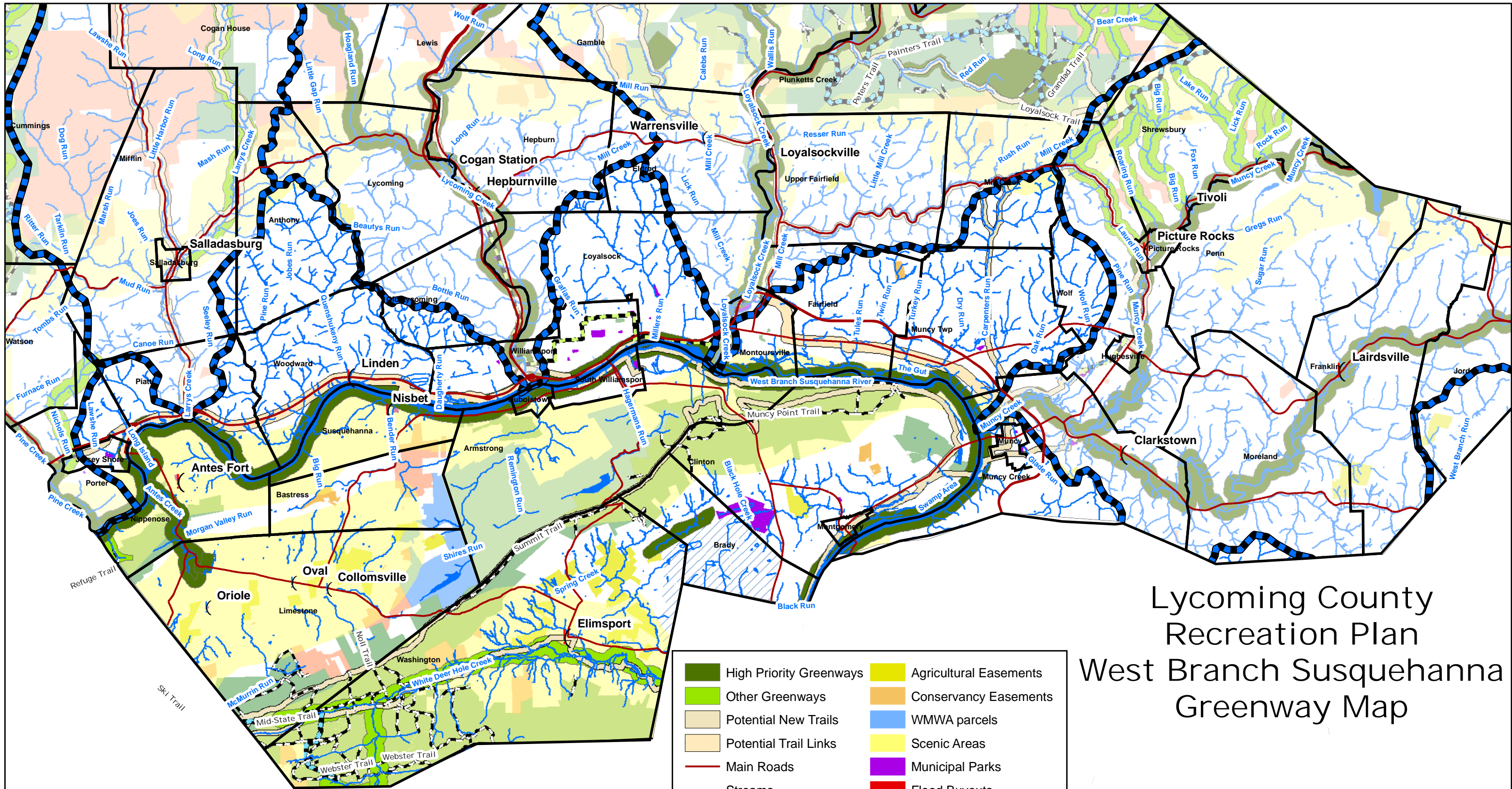
**Greenways**

-  High Priority Greenways
-  Other Greenways
-  Main Roads
-  Watersheds



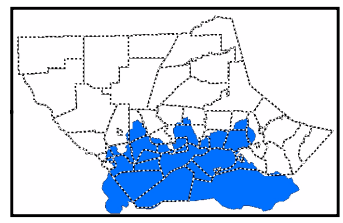
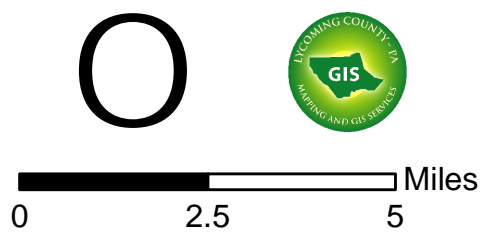
Map 22





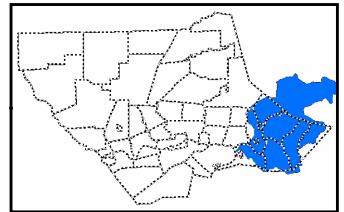
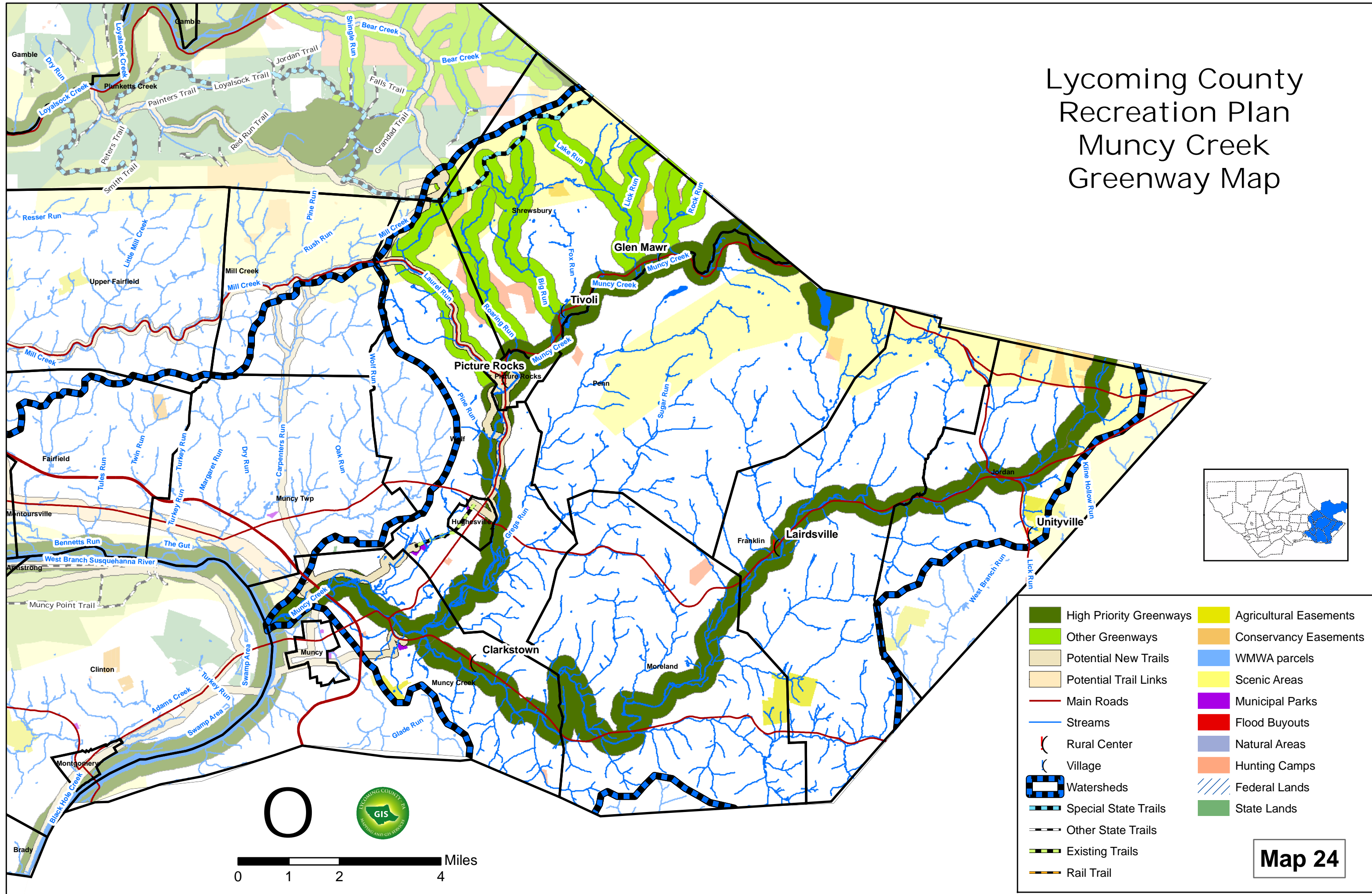
Lycoming County  
 Recreation Plan  
 West Branch Susquehanna  
 Greenway Map

	High Priority Greenways		Agricultural Easements
	Other Greenways		Conservancy Easements
	Potential New Trails		WMWA parcels
	Potential Trail Links		Scenic Areas
	Main Roads		Municipal Parks
	Streams		Flood Buyouts
	Rural Center		Natural Areas
	Village		Hunting Camps
	Watersheds		Federal Lands
	Special State Trails		State Lands
	Other State Trails		
	Existing Trails		
	Rail Trail		





# Lycoming County Recreation Plan Muncy Creek Greenway Map



- |                         |                        |
|-------------------------|------------------------|
| High Priority Greenways | Agricultural Easements |
| Other Greenways         | Conservancy Easements  |
| Potential New Trails    | WMWA parcels           |
| Potential Trail Links   | Scenic Areas           |
| Main Roads              | Municipal Parks        |
| Streams                 | Flood Buyouts          |
| Rural Center            | Natural Areas          |
| Village                 | Hunting Camps          |
| Watersheds              | Federal Lands          |
| Special State Trails    | State Lands            |
| Other State Trails      |                        |
| Existing Trails         |                        |
| Rail Trail              |                        |

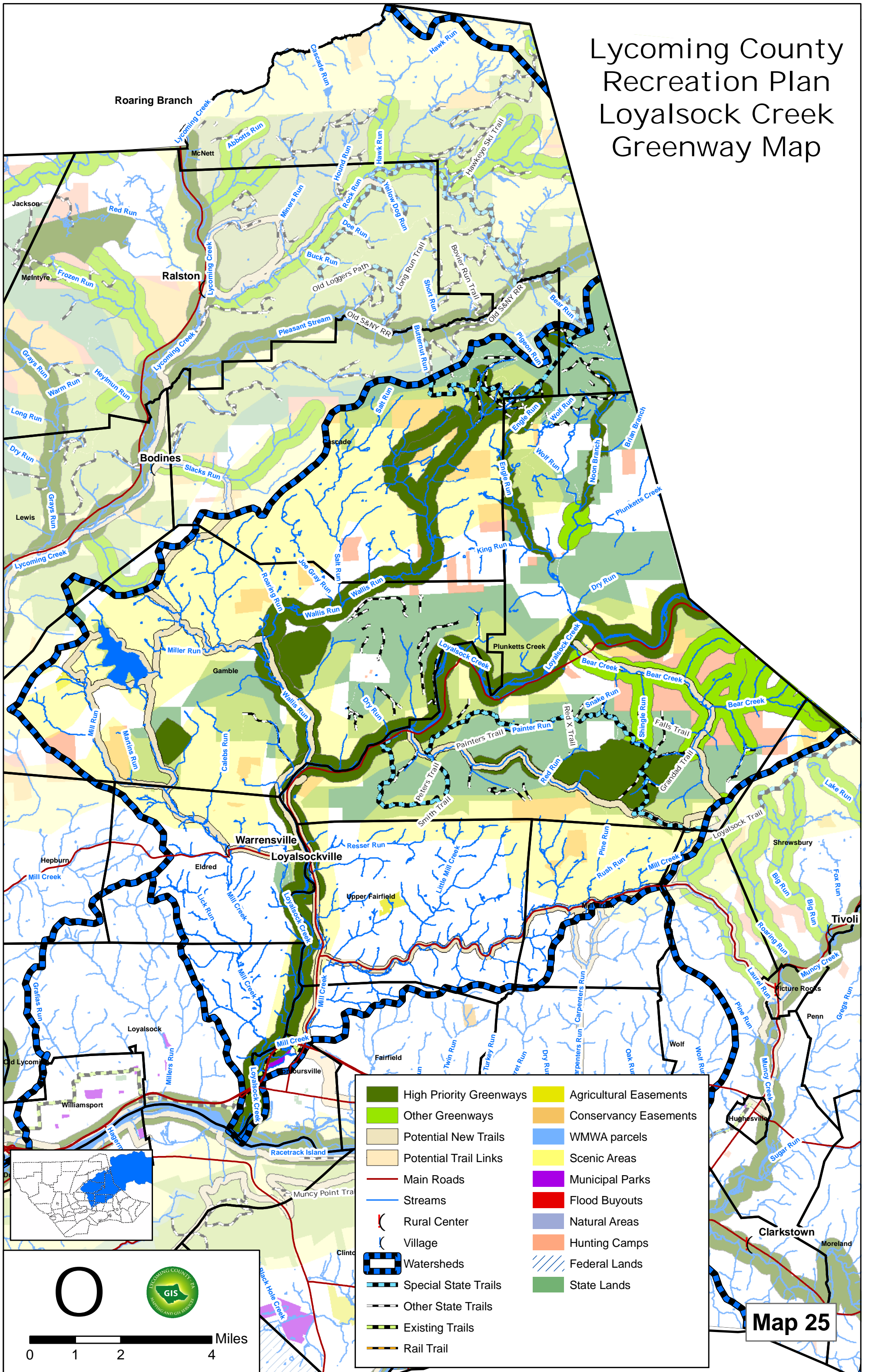


0 1 2 4 Miles

**Map 24**



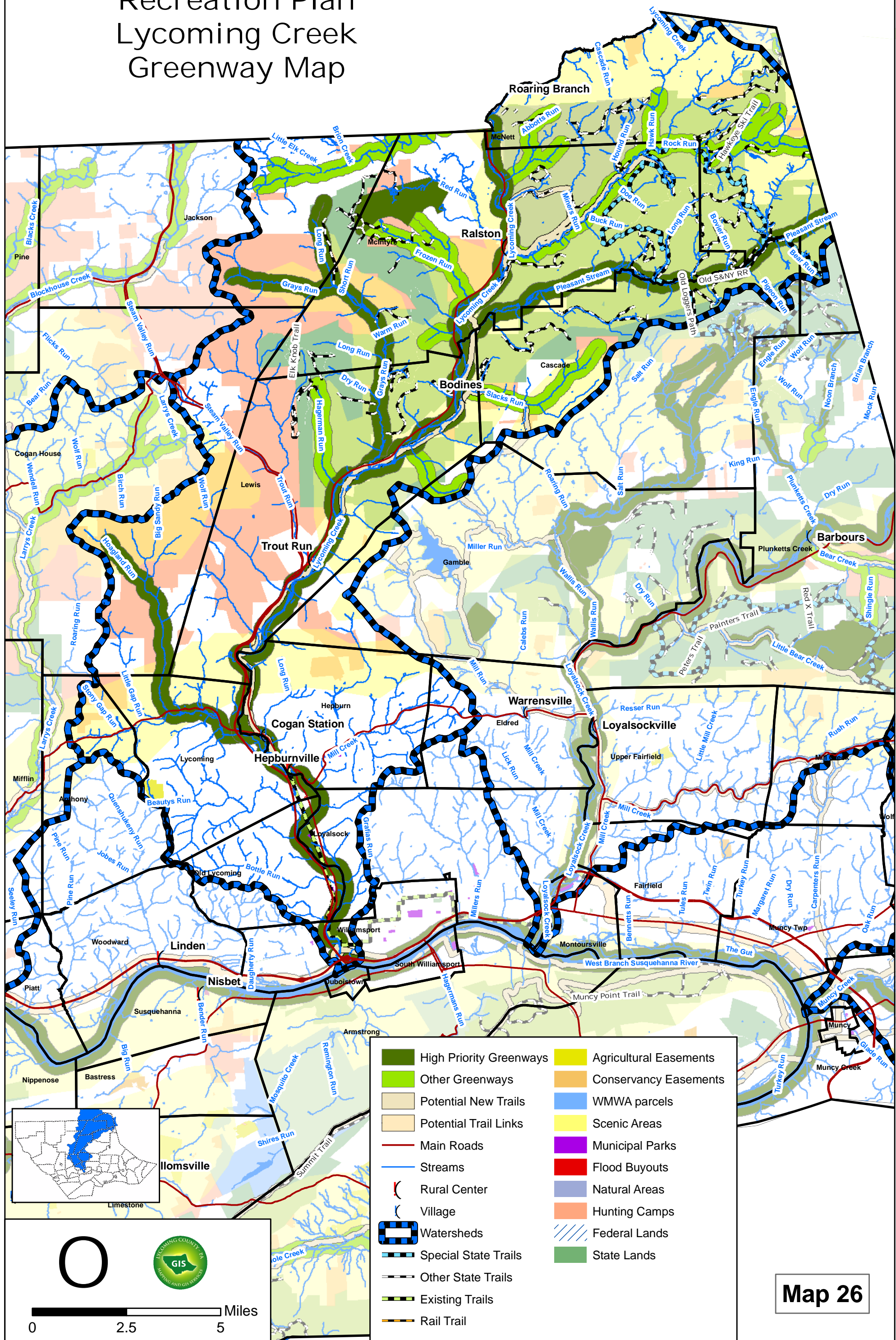
# Lycoming County Recreation Plan Loyalsock Creek Greenway Map



- |                         |                        |
|-------------------------|------------------------|
| High Priority Greenways | Agricultural Easements |
| Other Greenways         | Conservancy Easements  |
| Potential New Trails    | WMWA parcels           |
| Potential Trail Links   | Scenic Areas           |
| Main Roads              | Municipal Parks        |
| Streams                 | Flood Buyouts          |
| Rural Center            | Natural Areas          |
| Village                 | Hunting Camps          |
| Watersheds              | Federal Lands          |
| Special State Trails    | State Lands            |
| Other State Trails      |                        |
| Existing Trails         |                        |
| Rail Trail              |                        |



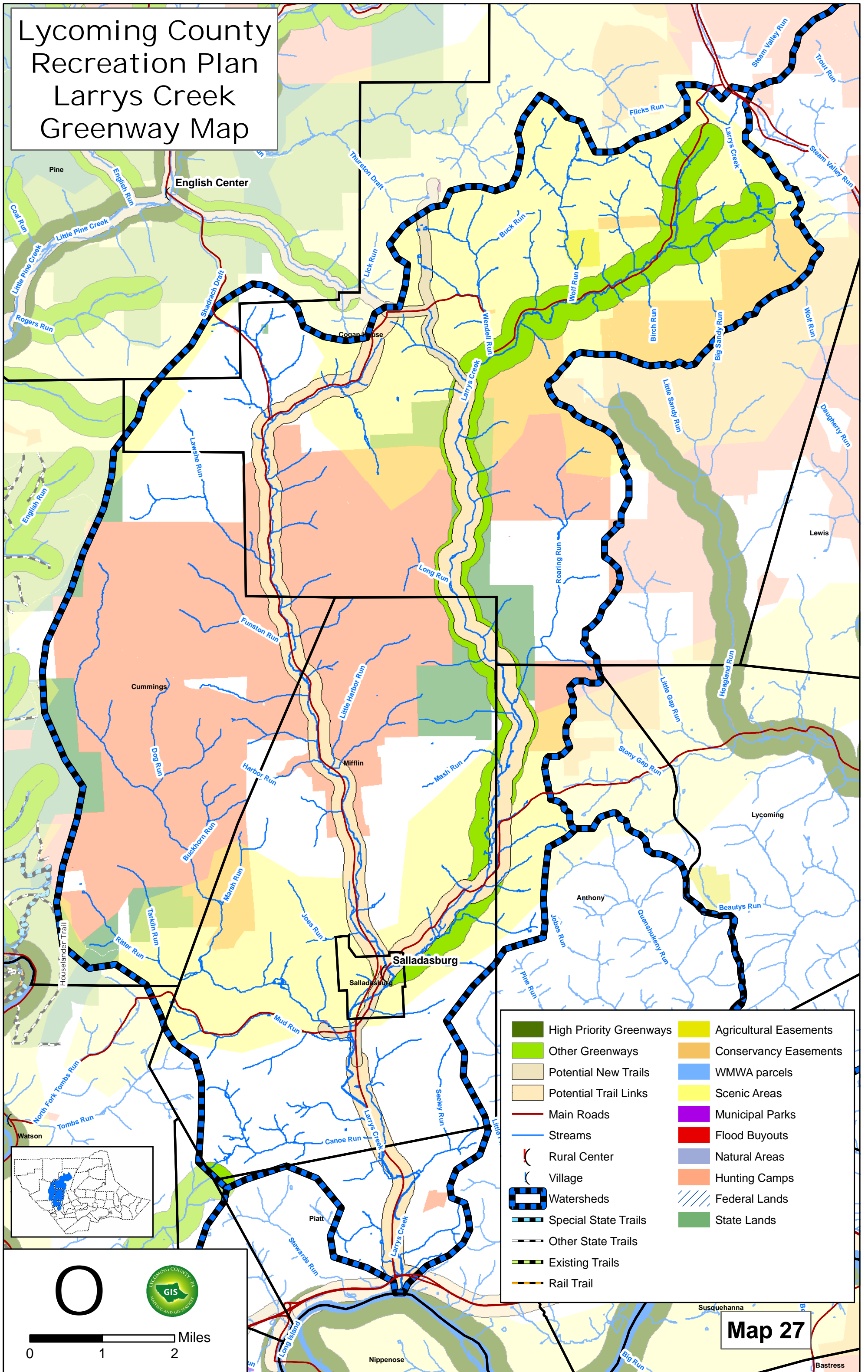
# Lycoming County Recreation Plan Lycoming Creek Greenway Map



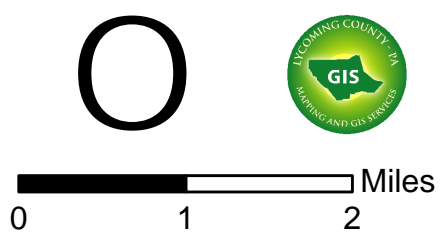
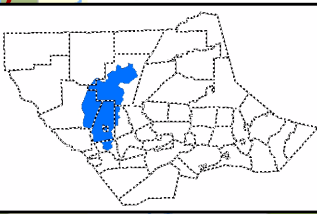
- |                         |                        |
|-------------------------|------------------------|
| High Priority Greenways | Agricultural Easements |
| Other Greenways         | Conservancy Easements  |
| Potential New Trails    | WMWA parcels           |
| Potential Trail Links   | Scenic Areas           |
| Main Roads              | Municipal Parks        |
| Streams                 | Flood Buyouts          |
| Rural Center            | Natural Areas          |
| Village                 | Hunting Camps          |
| Watersheds              | Federal Lands          |
| Special State Trails    | State Lands            |
| Other State Trails      |                        |
| Existing Trails         |                        |
| Rail Trail              |                        |



# Lycoming County Recreation Plan Larrys Creek Greenway Map

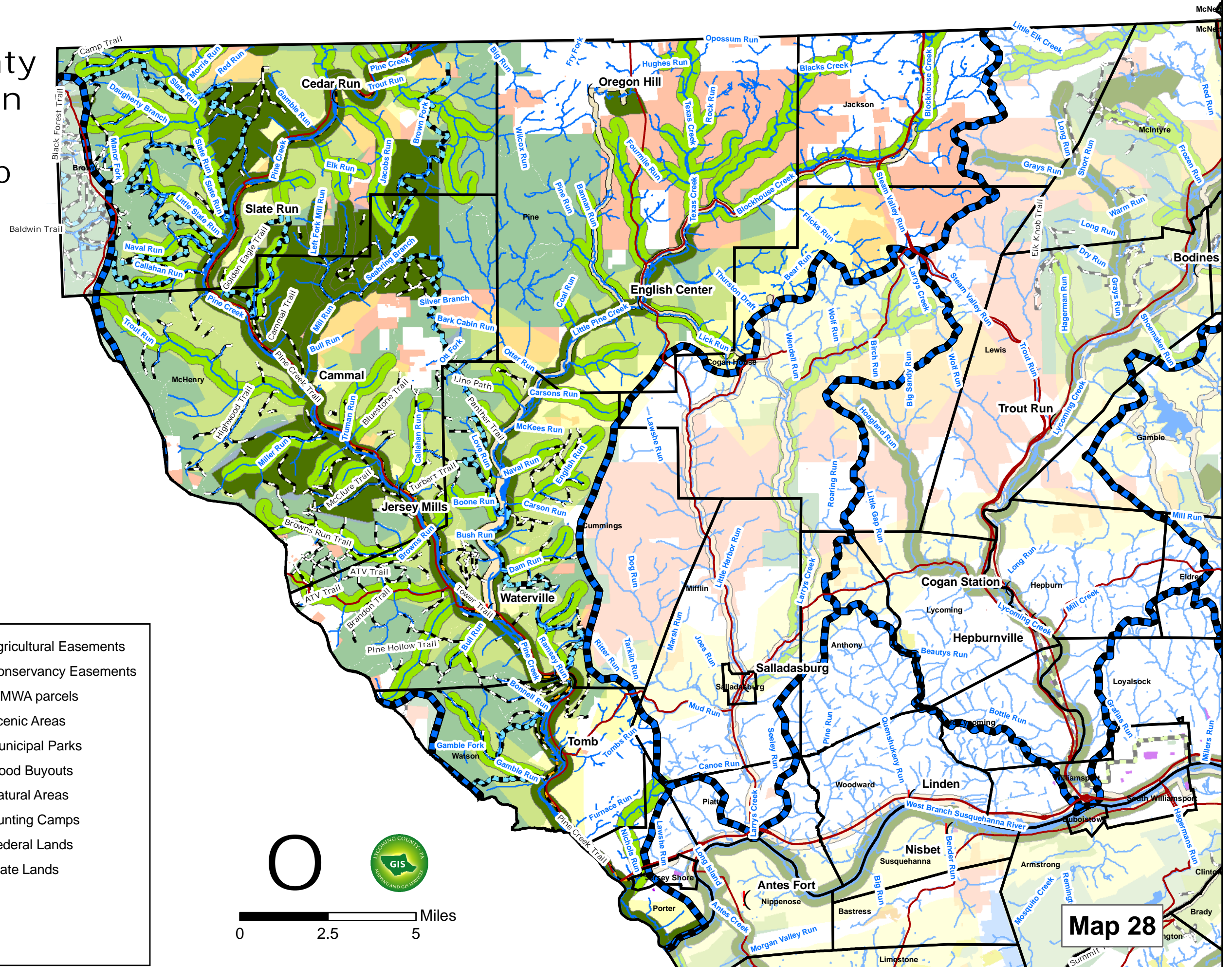
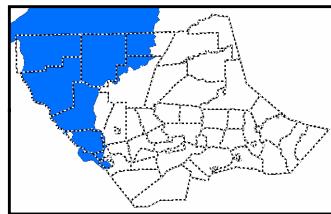


- |  |                         |  |                        |
|--|-------------------------|--|------------------------|
|  | High Priority Greenways |  | Agricultural Easements |
|  | Other Greenways         |  | Conservancy Easements  |
|  | Potential New Trails    |  | WMWA parcels           |
|  | Potential Trail Links   |  | Scenic Areas           |
|  | Main Roads              |  | Municipal Parks        |
|  | Streams                 |  | Flood Buyouts          |
|  | Rural Center            |  | Natural Areas          |
|  | Village                 |  | Hunting Camps          |
|  | Watersheds              |  | Federal Lands          |
|  | Special State Trails    |  | State Lands            |
|  | Other State Trails      |  |                        |
|  | Existing Trails         |  |                        |
|  | Rail Trail              |  |                        |





# Lycoming County Recreation Plan Pine Creek Greenway Map



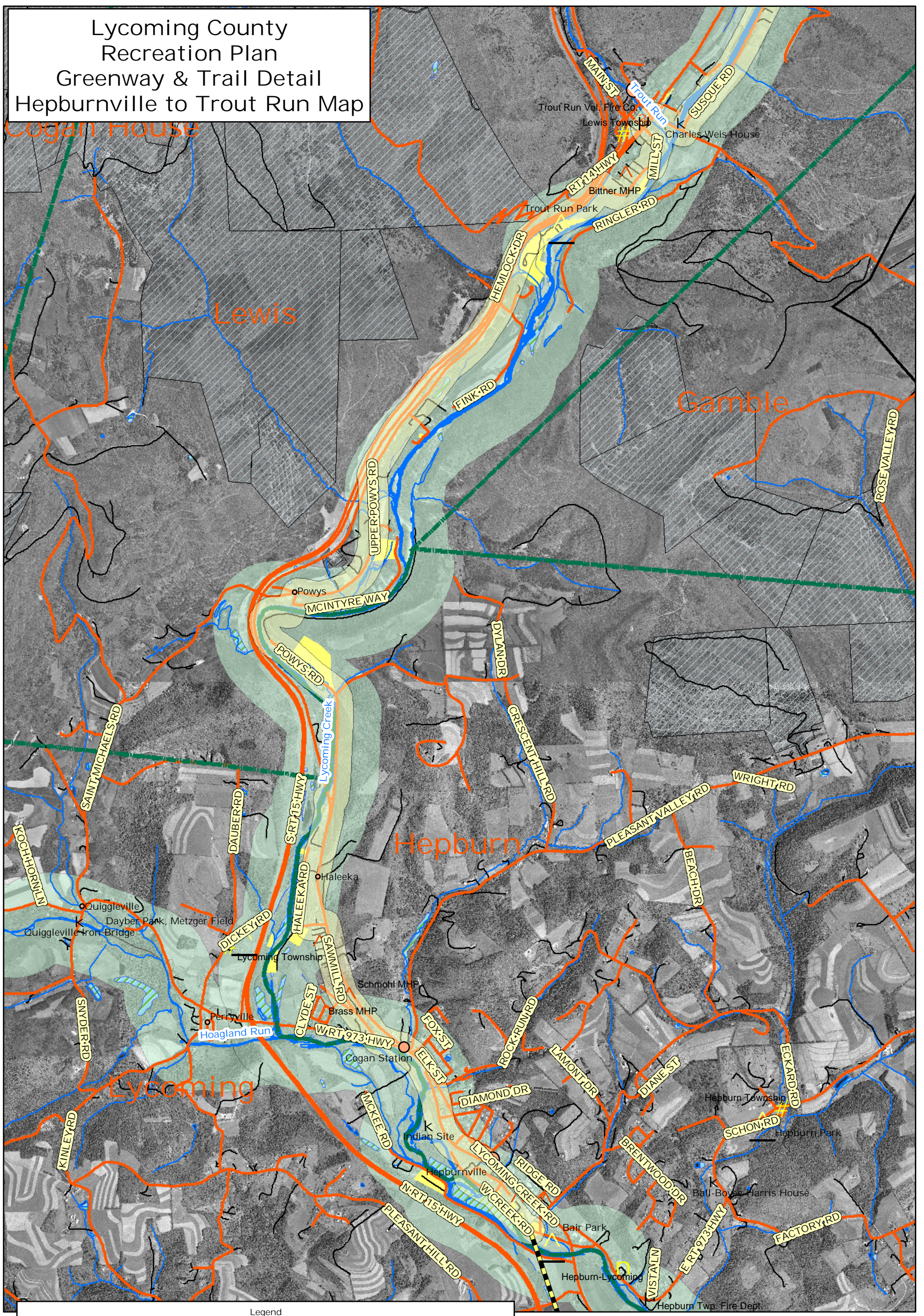
- |                         |                        |
|-------------------------|------------------------|
| High Priority Greenways | Agricultural Easements |
| Other Greenways         | Conservancy Easements  |
| Potential New Trails    | WMWA parcels           |
| Potential Trail Links   | Scenic Areas           |
| Main Roads              | Municipal Parks        |
| Streams                 | Flood Buyouts          |
| Rural Center            | Natural Areas          |
| Village                 | Hunting Camps          |
| Watersheds              | Federal Lands          |
| Special State Trails    | State Lands            |
| Other State Trails      |                        |
| Existing Trails         |                        |
| Rail Trail              |                        |



**Map 28**



# Lycoming County Recreation Plan Greenway & Trail Detail Hepburnville to Trout Run Map



**Legend**

City	Parks	Municipal Buildings	Municipal Boundaries	Campgrounds	Rail Trail
Major Borough	Public Recreation	Firehalls	Flood Buyouts	Hunting Camps	Existing Bike Path
Rural Center	Scenic Vistas	Mobile Home Parks	Wetlands	State Game Lands	Potential New Trails
Village	Historic Sites	Conservancy Easements	Natural Areas Inventory	State Forest Lands	Potential Trail Links
Settlement	Schools	Roads	Other State Trails	Greenways	

**Map 29**

0 750 1,500 3,000 4,500 6,000 Feet