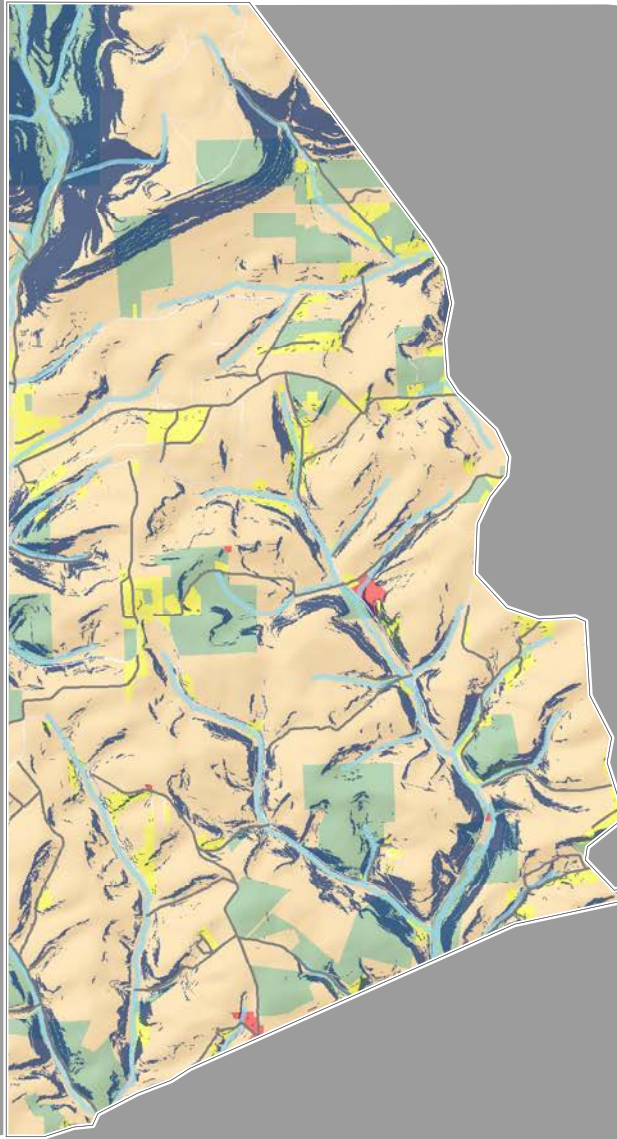
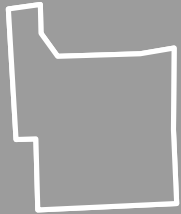


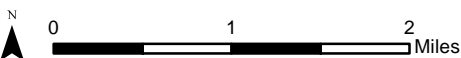
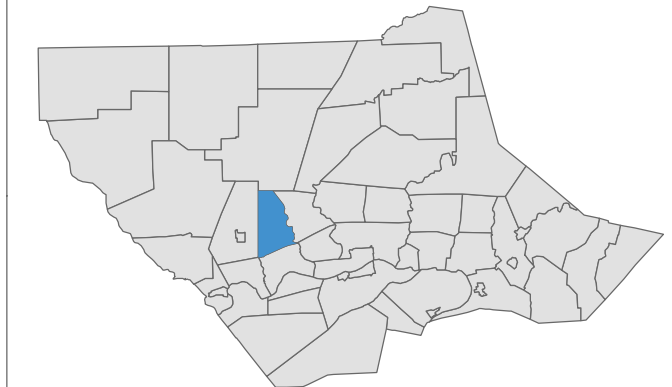
# LYCOMING COUNTY HAZARD MITIGATION PLAN 2020:

## Community Landslide Vulnerability: Anthony Township



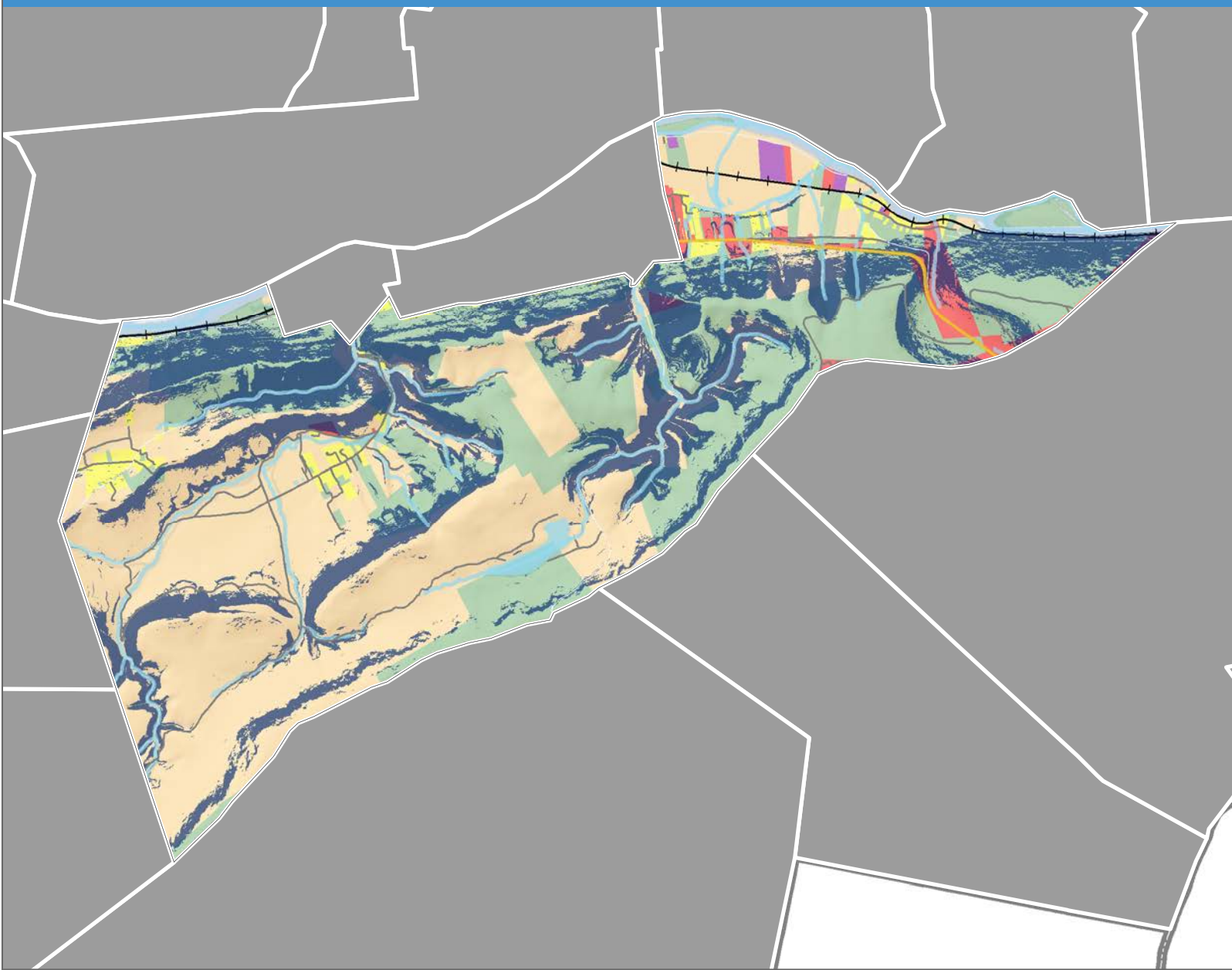
### LEGEND

- |   |   |
|---|---|
|  Municipalities         |  Agriculture |
|  Interstate Highways    |  Commercial  |
|  US Highways            |  Industrial  |
|  Local Roads            |  Open Space  |
|  Water Bodies           |  Residential |
|  Landslide Hazard Areas |   |
|  Rail Lines             |   |
|  Counties               |   |








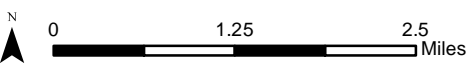
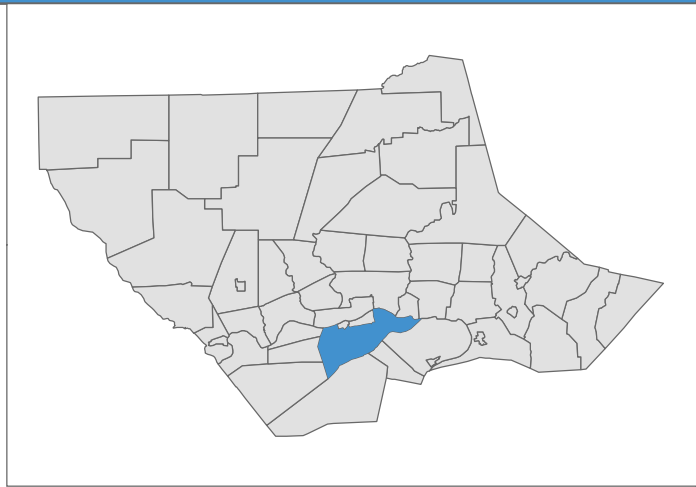
# LYCOMING COUNTY HAZARD MITIGATION PLAN 2020:

## Community Landslide Vulnerability: Armstrong Township



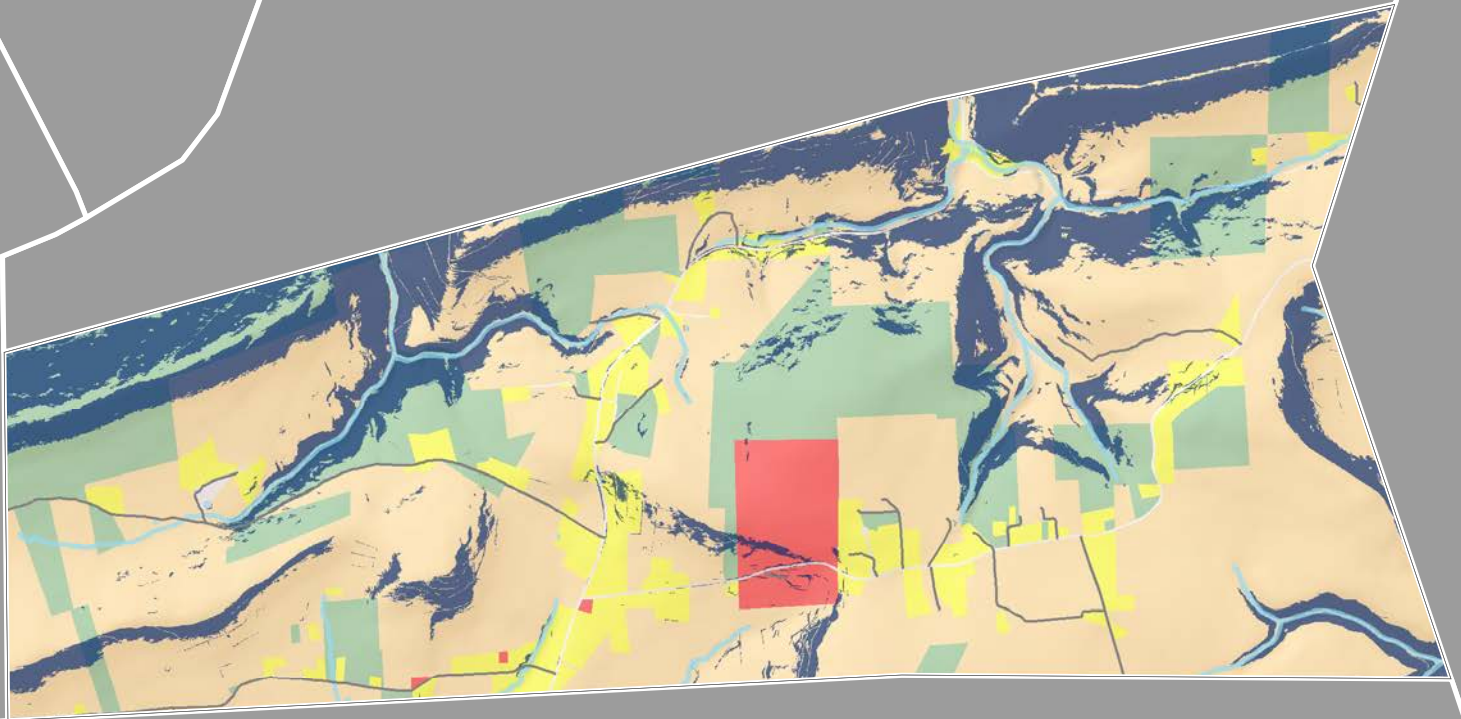
### LEGEND

- |   |   |
|---|---|
|  Municipalities         | <b>Property Type</b>  |
|  Interstate Highways    |  Agriculture |
|  US Highways            |  Commercial  |
|  Local Roads            |  Industrial  |
|  Water Bodies           |  Open Space  |
|  Landslide Hazard Areas |  Residential |
|  Rail Lines             |   |
|  Counties               |   |





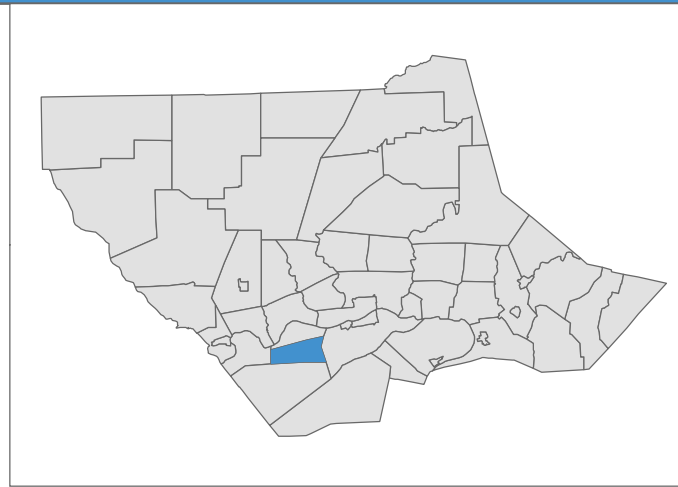
# LYCOMING COUNTY HAZARD MITIGATION PLAN 2020:

## Community Landslide Vulnerability: Bastress Township



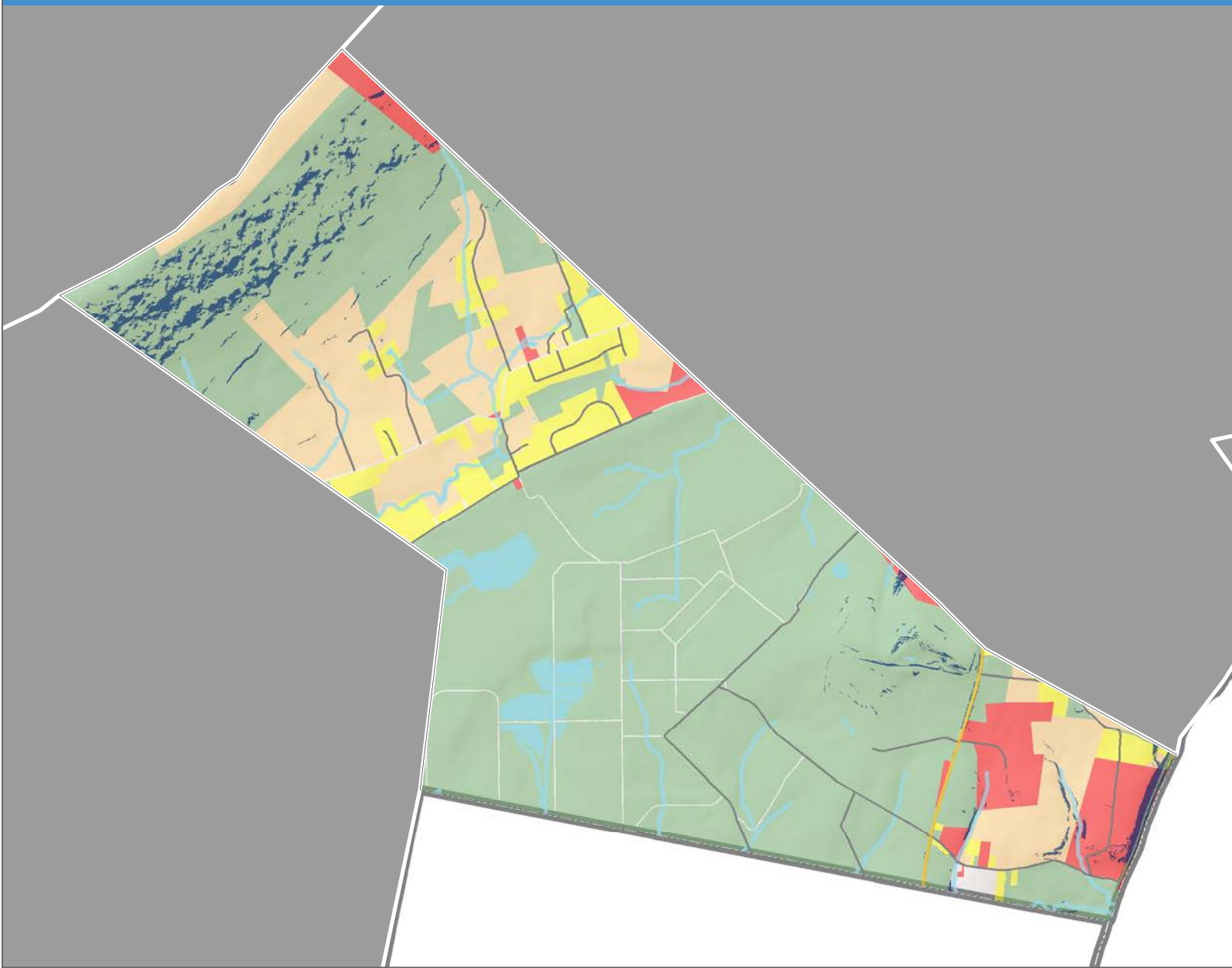
### LEGEND

- |   |   |
|---|---|
|  Municipalities         |  Agriculture |
|  Interstate Highways    |  Commercial  |
|  US Highways            |  Industrial  |
|  Local Roads            |  Open Space  |
|  Water Bodies           |  Residential |
|  Landslide Hazard Areas |   |
|  Rail Lines             |   |
|  Counties               |   |




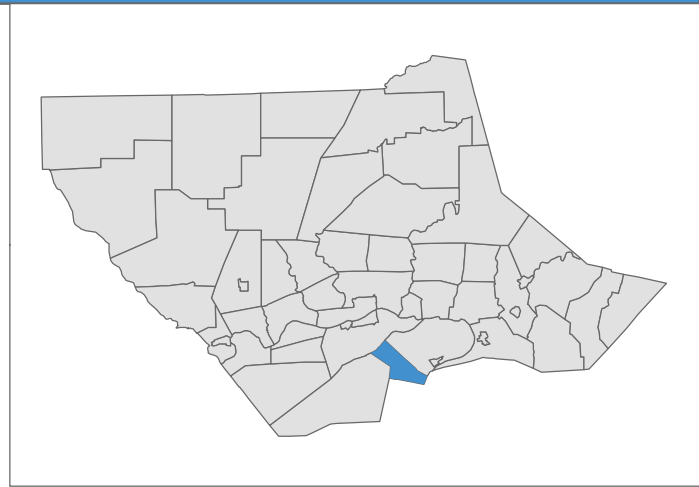
# LYCOMING COUNTY HAZARD MITIGATION PLAN 2020:

## Community Landslide Vulnerability: Brady Township



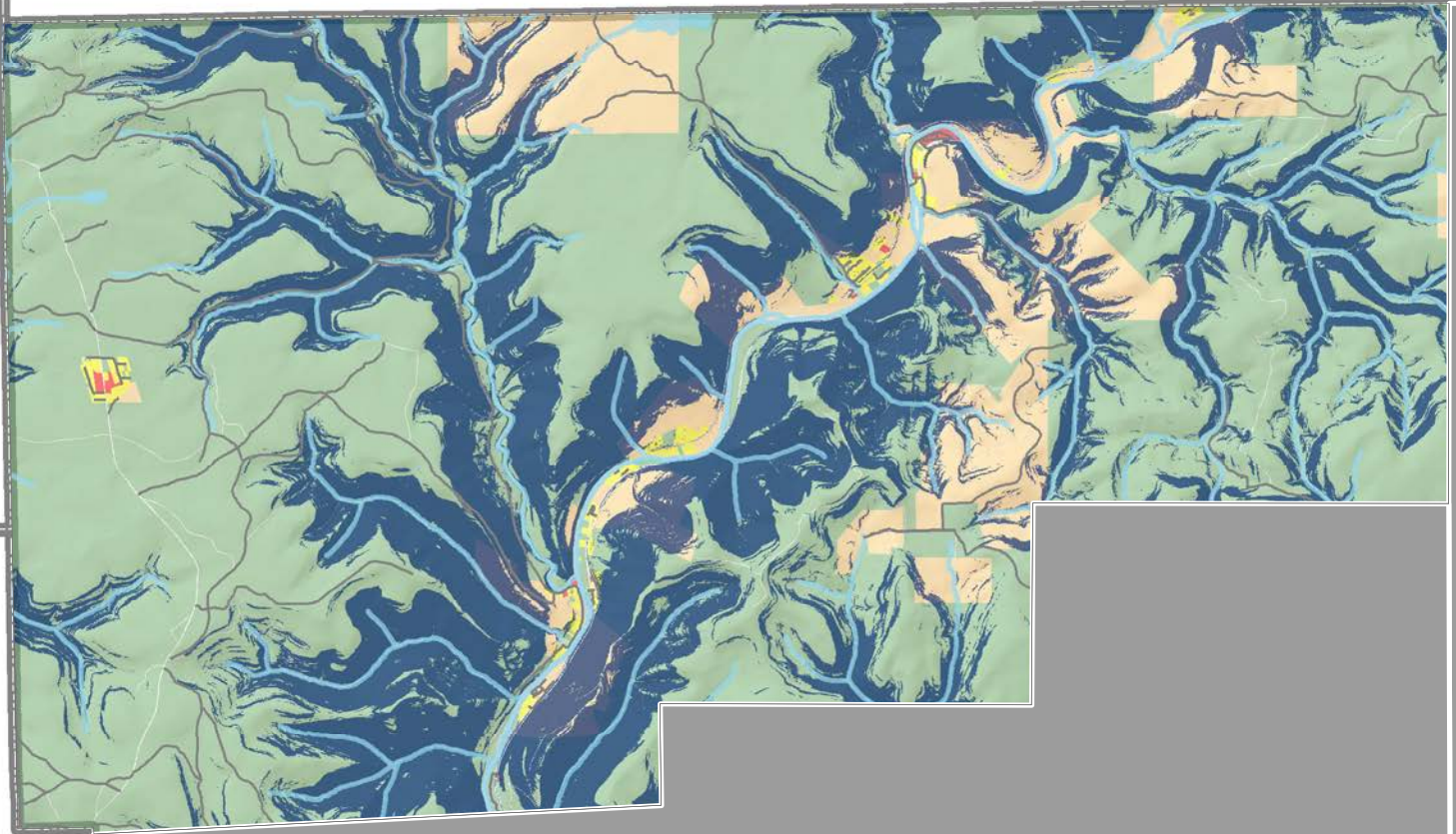
### LEGEND

- |                        |             |
|------------------------|-------------|
| Municipalities         | Agriculture |
| Interstate Highways    | Commercial  |
| US Highways            | Industrial  |
| Local Roads            | Open Space  |
| Water Bodies           | Residential |
| Landslide Hazard Areas |             |
| Rail Lines             |             |
| Counties               |             |



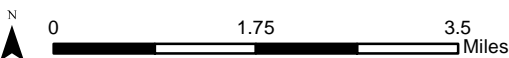
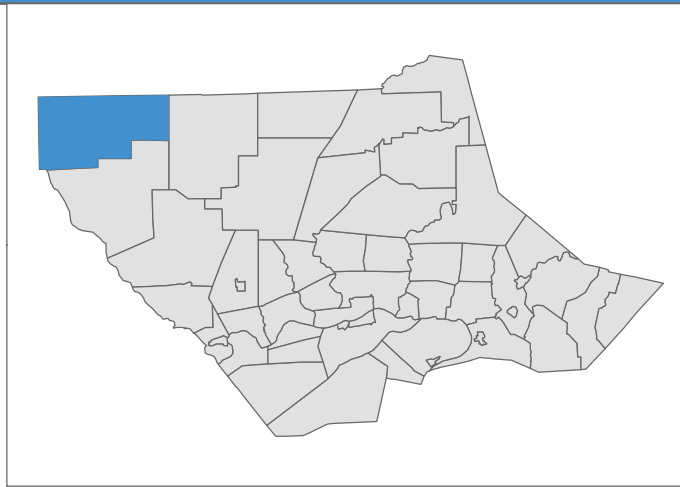
# LYCOMING COUNTY HAZARD MITIGATION PLAN 2020:

## Community Landslide Vulnerability: Brown Township



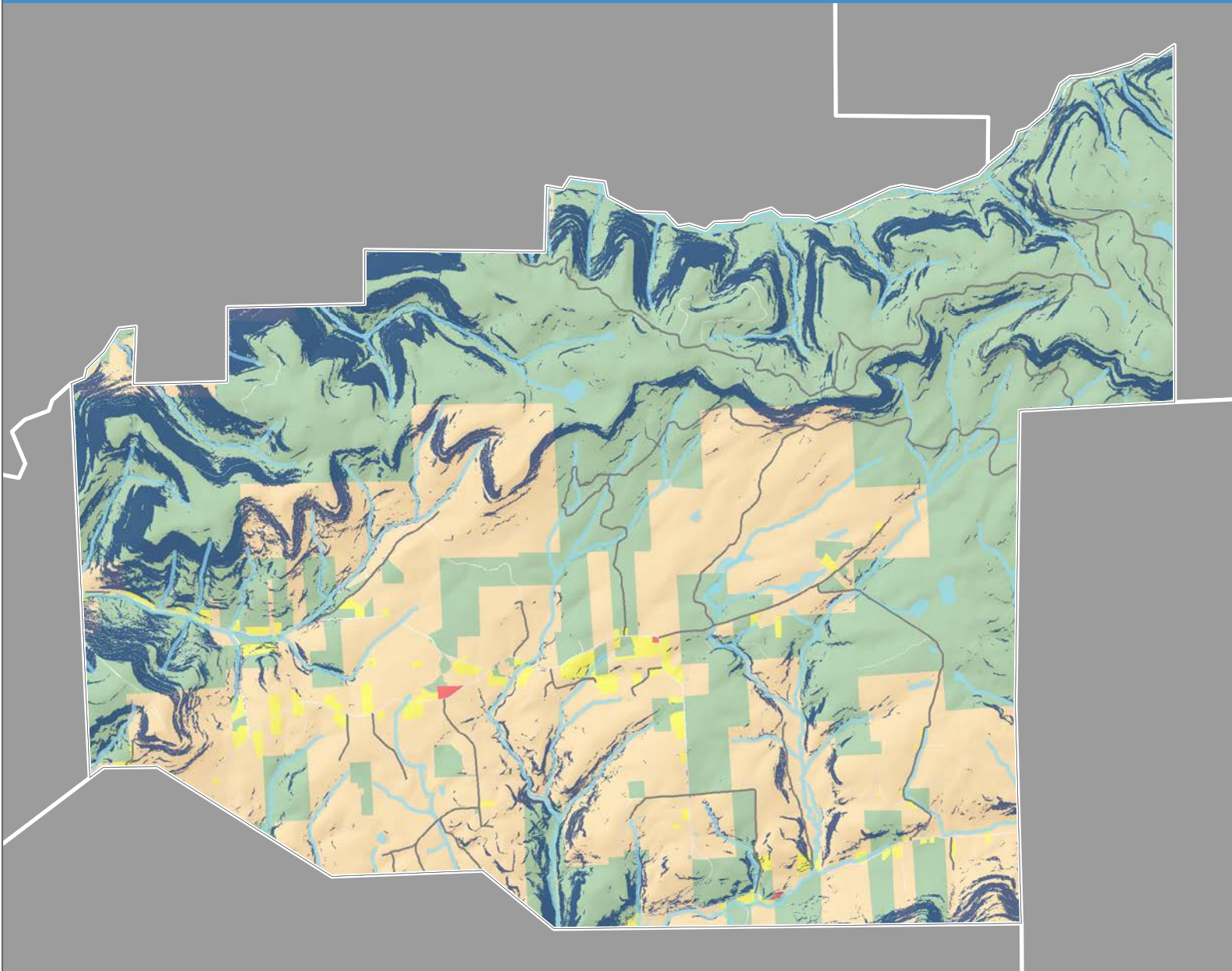
### LEGEND

- |                        |             |
|------------------------|-------------|
| Municipalities         | Agriculture |
| Interstate Highways    | Commercial  |
| US Highways            | Industrial  |
| Local Roads            | Open Space  |
| Water Bodies           | Residential |
| Landslide Hazard Areas |             |
| Rail Lines             |             |
| Counties               |             |



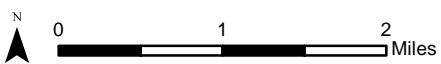
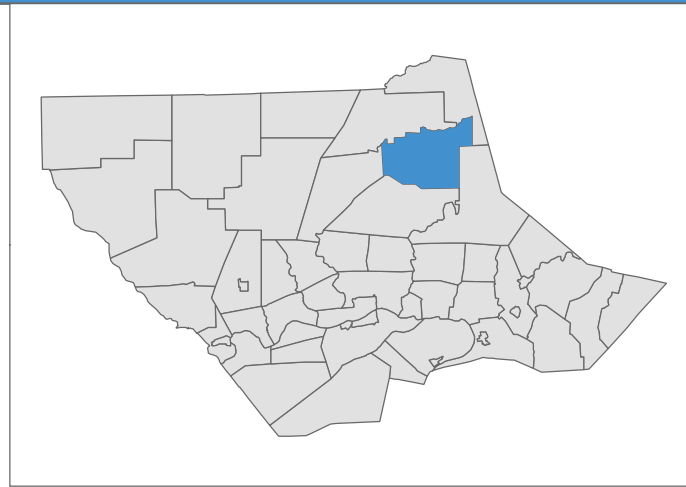
# LYCOMING COUNTY HAZARD MITIGATION PLAN 2020:

## Community Landslide Vulnerability: Cascade Township



### LEGEND

- |                        |             |
|------------------------|-------------|
| Municipalities         | Agriculture |
| Interstate Highways    | Commercial  |
| US Highways            | Industrial  |
| Local Roads            | Open Space  |
| Water Bodies           | Residential |
| Landslide Hazard Areas |             |
| Rail Lines             |             |
| Counties               |             |



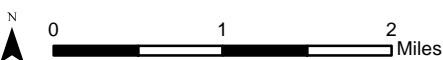
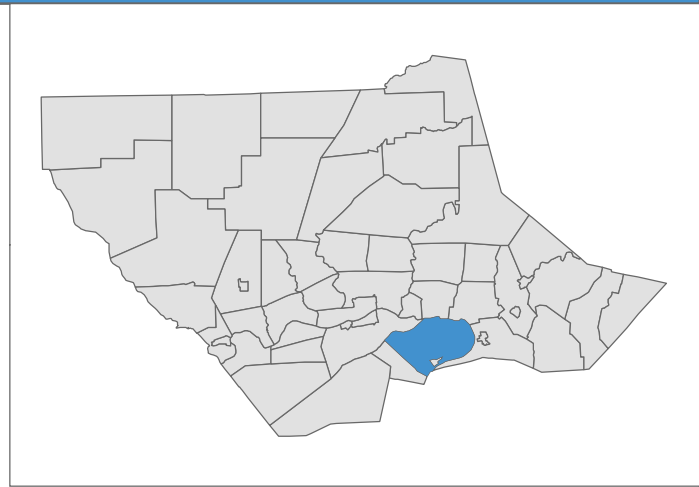
# LYCOMING COUNTY HAZARD MITIGATION PLAN 2020:

## Community Landslide Vulnerability: Clinton Township



### LEGEND

- |                        |             |
|------------------------|-------------|
| Municipalities         | Agriculture |
| Interstate Highways    | Commercial  |
| US Highways            | Industrial  |
| Local Roads            | Open Space  |
| Water Bodies           | Residential |
| Landslide Hazard Areas |             |
| Rail Lines             |             |
| Counties               |             |





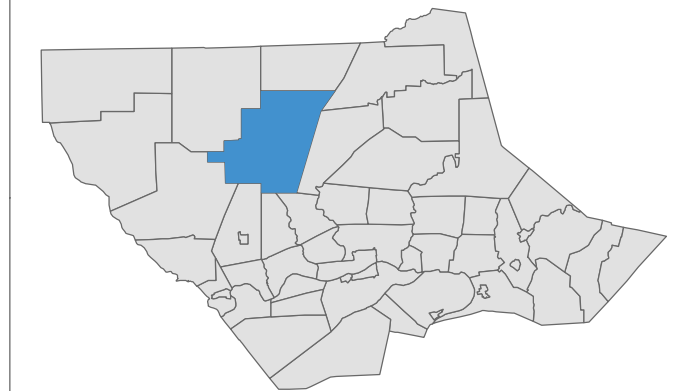
# LYCOMING COUNTY HAZARD MITIGATION PLAN 2020:

## Community Landslide Vulnerability: Cogan House Township



### LEGEND

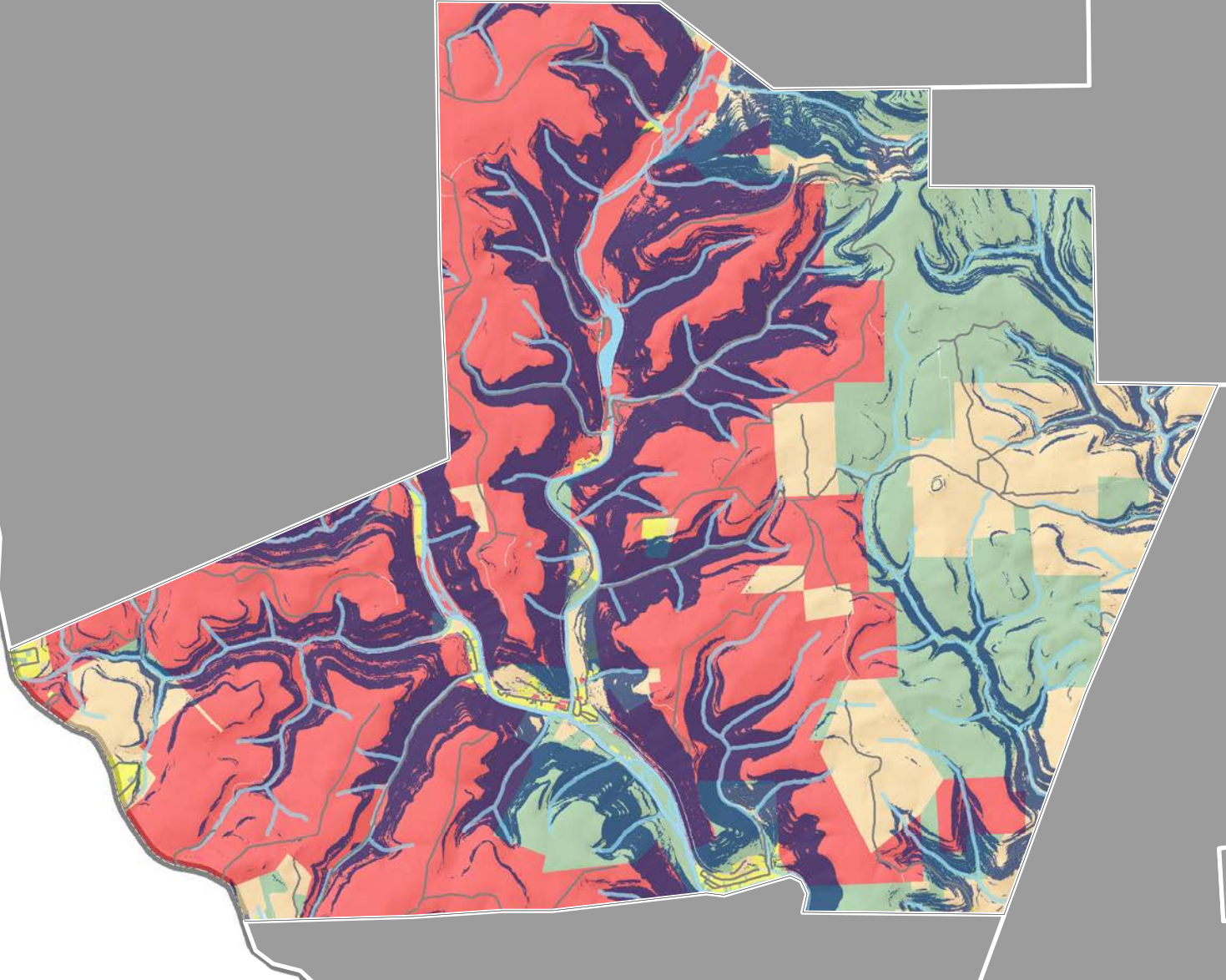
- |   |   |
|---|---|
|  Municipalities         |  Agriculture |
|  Interstate Highways    |  Commercial  |
|  US Highways            |  Industrial  |
|  Local Roads            |  Open Space  |
|  Water Bodies           |  Residential |
|  Landslide Hazard Areas |   |
|  Rail Lines             |   |
|  Counties               |   |






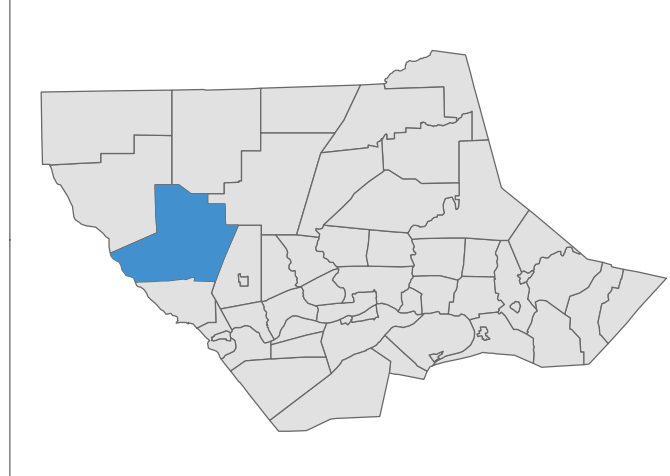
# LYCOMING COUNTY HAZARD MITIGATION PLAN 2020:

## Community Landslide Vulnerability: Cummings Township



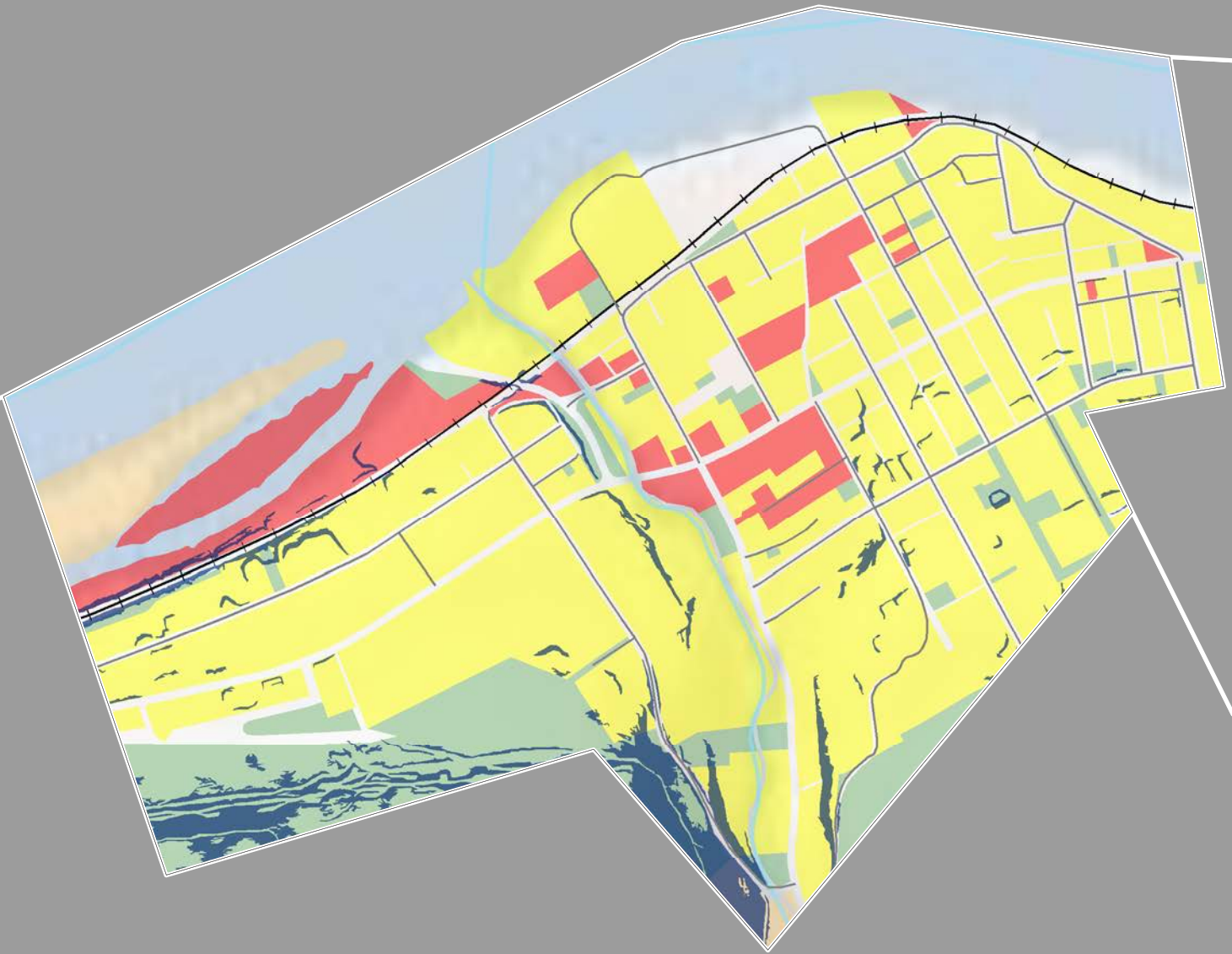
### LEGEND

- |                        |             |
|------------------------|-------------|
| Municipalities         | Agriculture |
| Interstate Highways    | Commercial  |
| US Highways            | Industrial  |
| Local Roads            | Open Space  |
| Water Bodies           | Residential |
| Landslide Hazard Areas |             |
| Rail Lines             |             |
| Counties               |             |




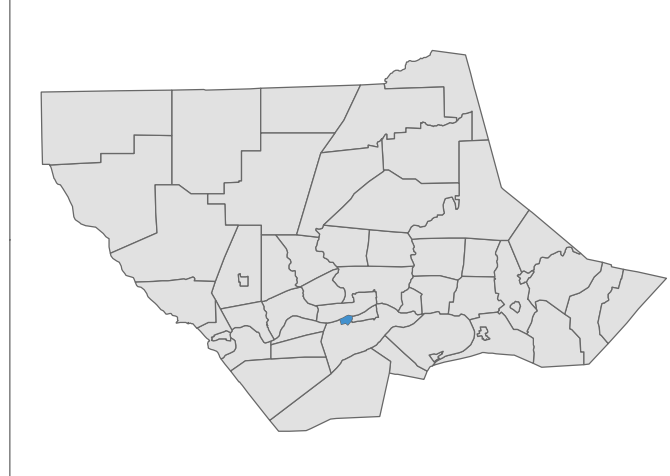
# LYCOMING COUNTY HAZARD MITIGATION PLAN 2020:

## Community Landslide Vulnerability: Duboistown Borough



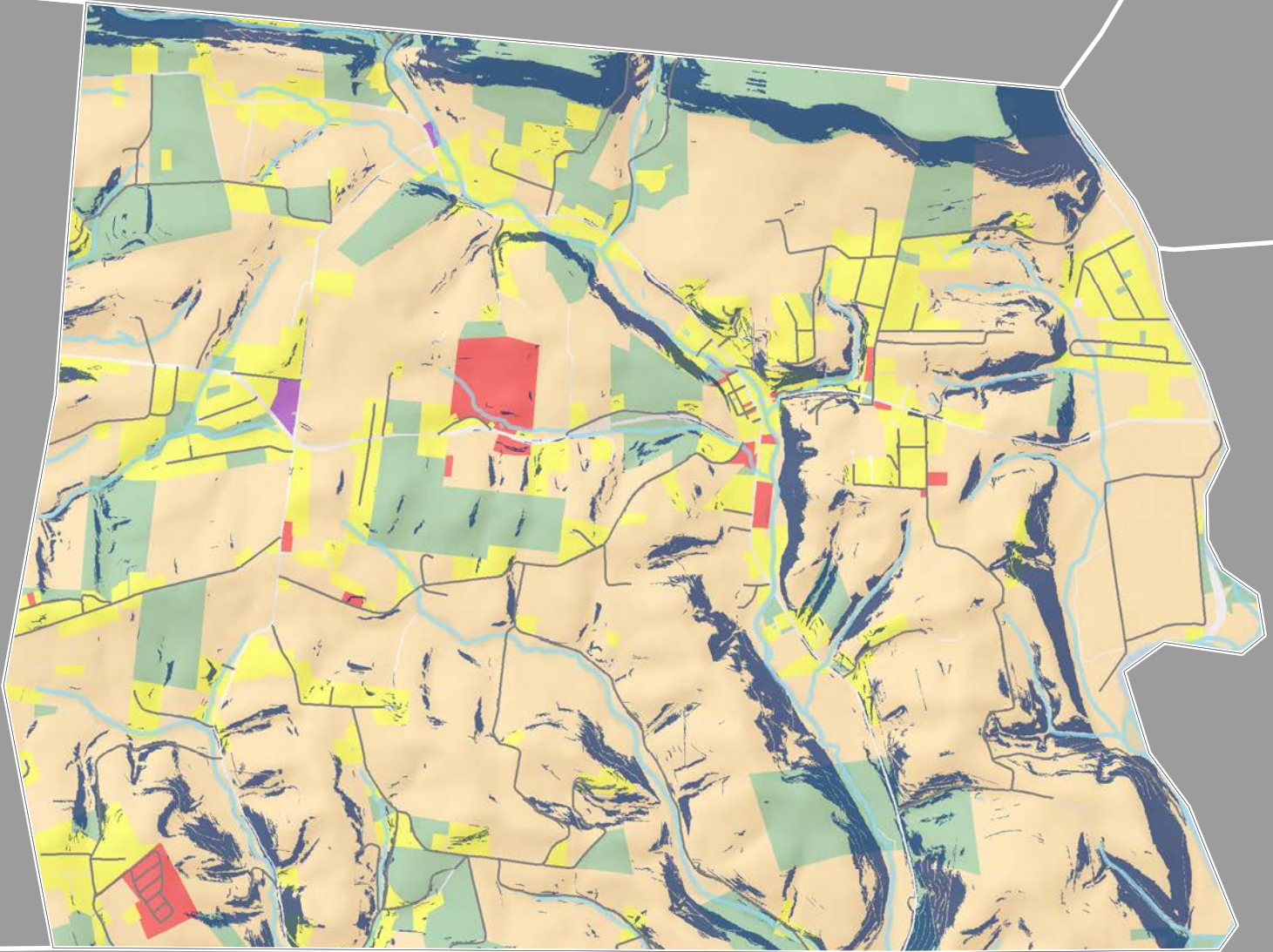
### LEGEND

- |                        |             |
|------------------------|-------------|
| Municipalities         | Agriculture |
| Interstate Highways    | Commercial  |
| US Highways            | Industrial  |
| Local Roads            | Open Space  |
| Water Bodies           | Residential |
| Landslide Hazard Areas |             |
| Rail Lines             |             |
| Counties               |             |








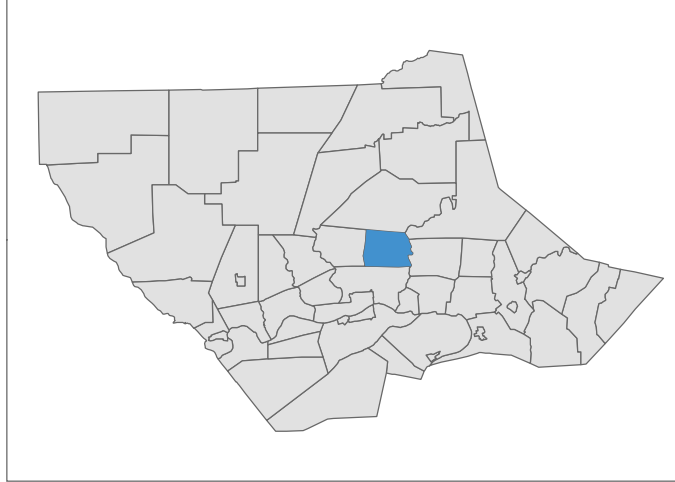
# LYCOMING COUNTY HAZARD MITIGATION PLAN 2020:

## Community Landslide Vulnerability: Eldred Township



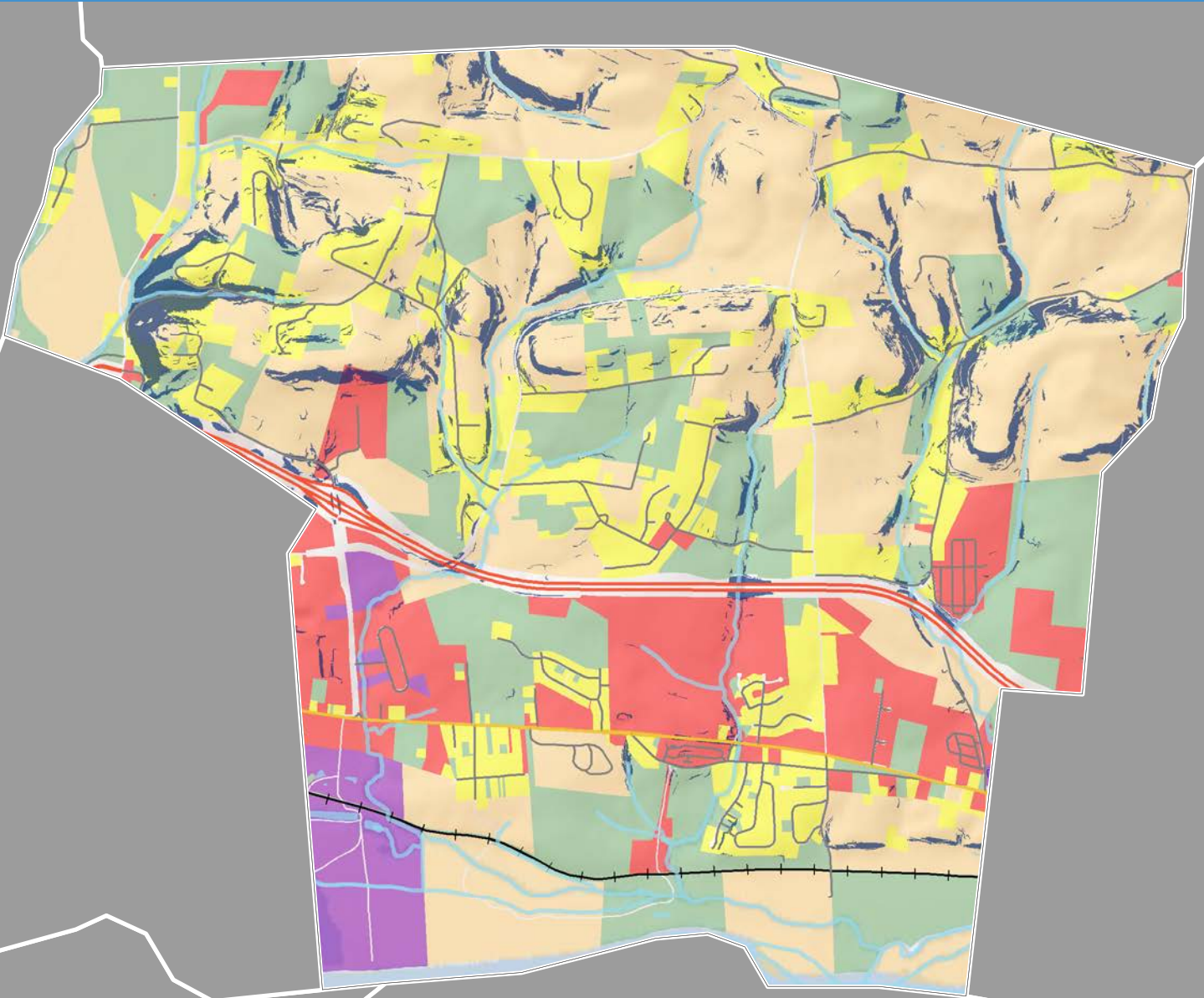
### LEGEND

- |   |   |
|---|---|
|  Municipalities         | <b>Property Type</b>  |
|  Interstate Highways    |  Agriculture |
|  US Highways            |  Commercial  |
|  Local Roads            |  Industrial  |
|  Water Bodies           |  Open Space  |
|  Landslide Hazard Areas |  Residential |
|  Rail Lines             |   |
|  Counties               |   |




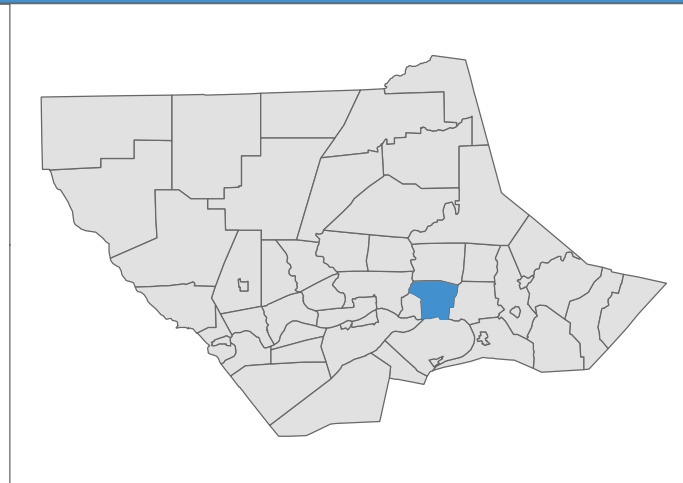
# LYCOMING COUNTY HAZARD MITIGATION PLAN 2020:

## Community Landslide Vulnerability: Fairfield Township



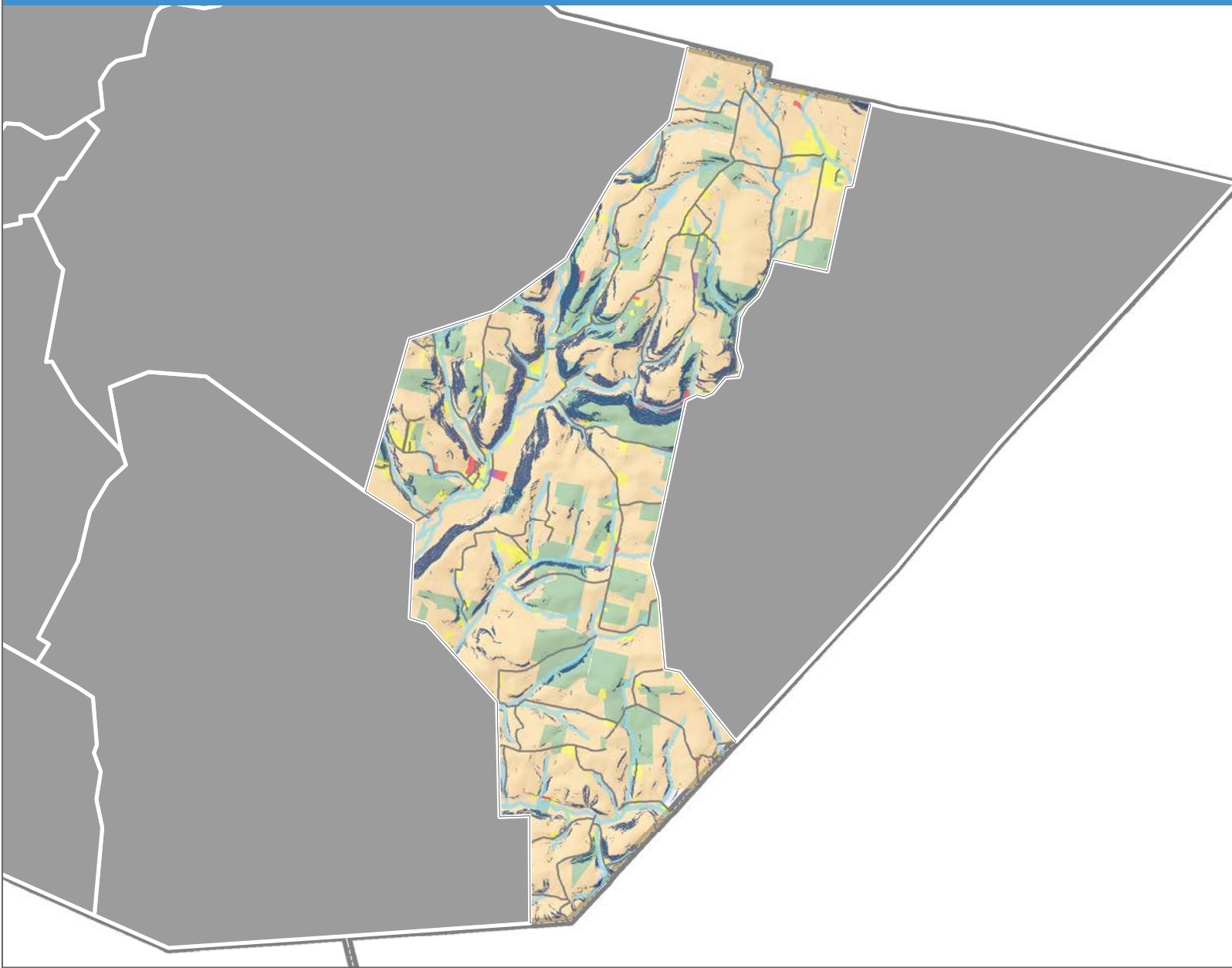
### LEGEND

- |                        |             |
|------------------------|-------------|
| Municipalities         | Agriculture |
| Interstate Highways    | Commercial  |
| US Highways            | Industrial  |
| Local Roads            | Open Space  |
| Water Bodies           | Residential |
| Landslide Hazard Areas |             |
| Rail Lines             |             |
| Counties               |             |




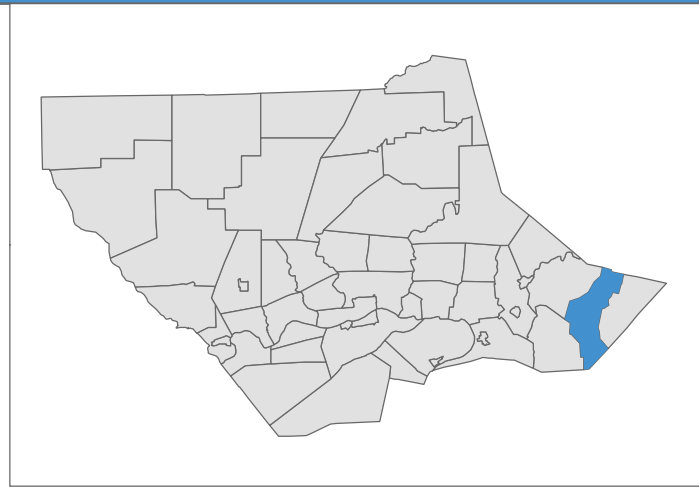
# LYCOMING COUNTY HAZARD MITIGATION PLAN 2020:

## Community Landslide Vulnerability: Franklin Township



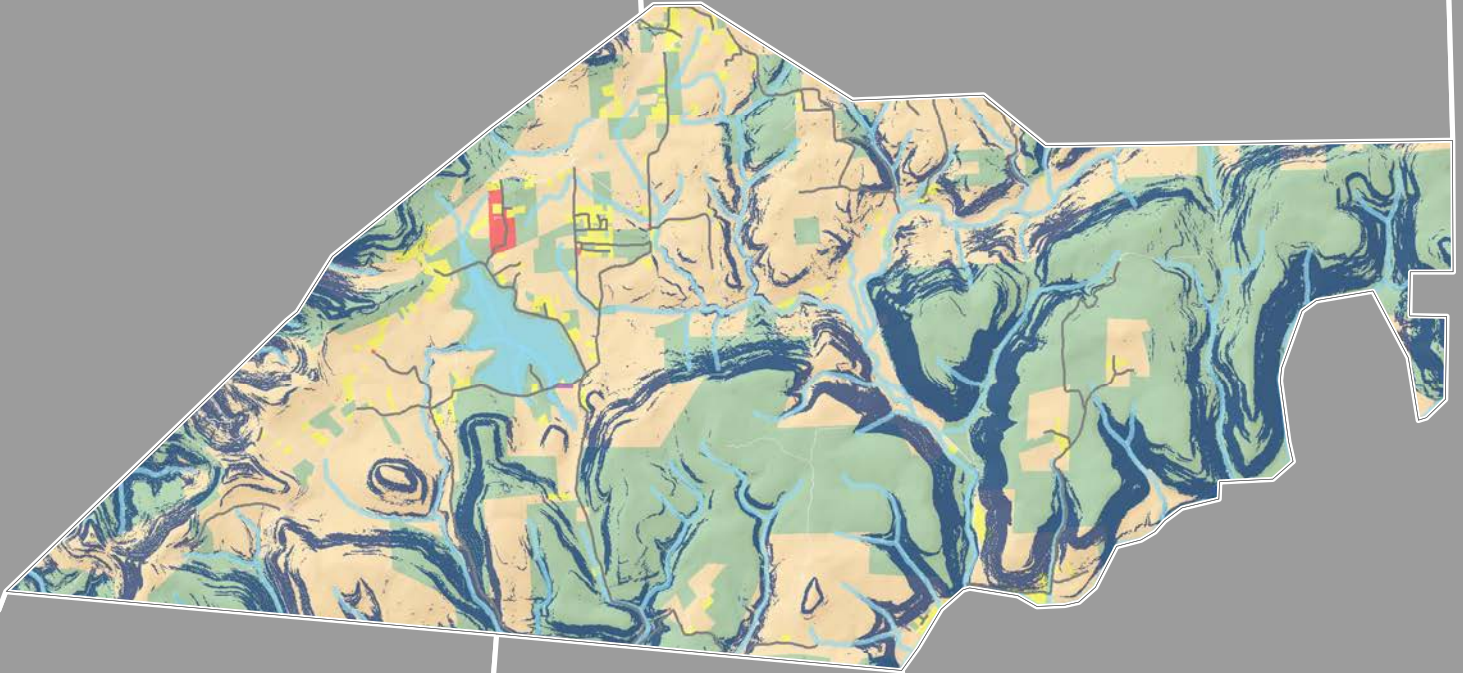
### LEGEND

- |   |   |
|---|---|
|  Municipalities         |  Agriculture |
|  Interstate Highways    |  Commercial  |
|  US Highways            |  Industrial  |
|  Local Roads            |  Open Space  |
|  Water Bodies           |  Residential |
|  Landslide Hazard Areas |   |
|  Rail Lines             |   |
|  Counties               |   |




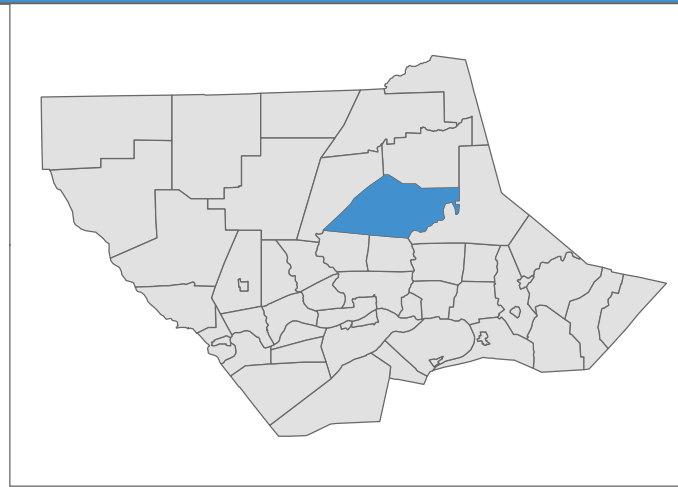
# LYCOMING COUNTY HAZARD MITIGATION PLAN 2020:

## Community Landslide Vulnerability: Gamble Township



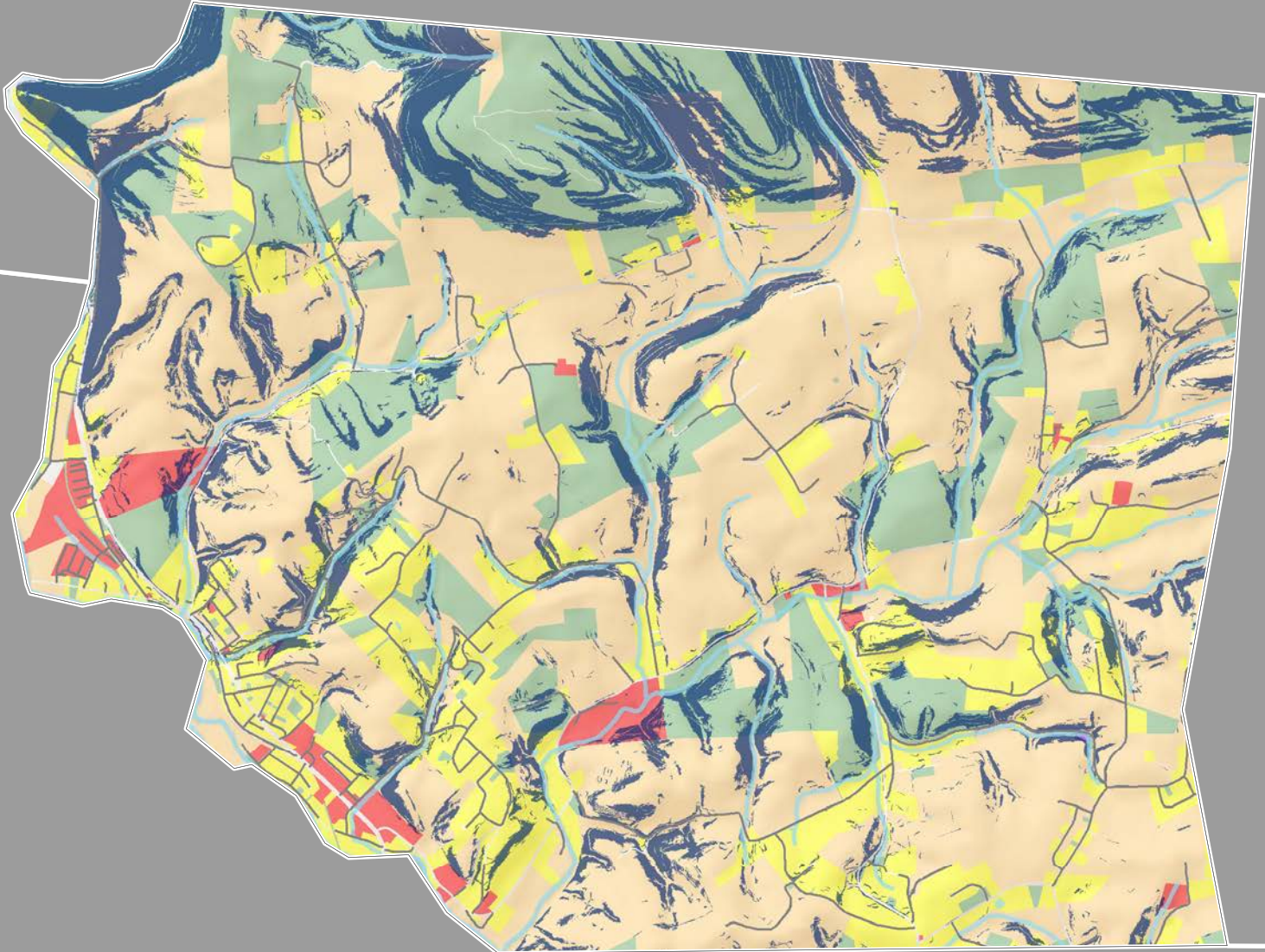
### LEGEND

- |   |   |
|---|---|
|  Municipalities         | <b>Property Type</b>  |
|  Interstate Highways    |  Agriculture |
|  US Highways            |  Commercial  |
|  Local Roads            |  Industrial  |
|  Water Bodies           |  Open Space  |
|  Landslide Hazard Areas |  Residential |
|  Rail Lines             |   |
|  Counties               |   |





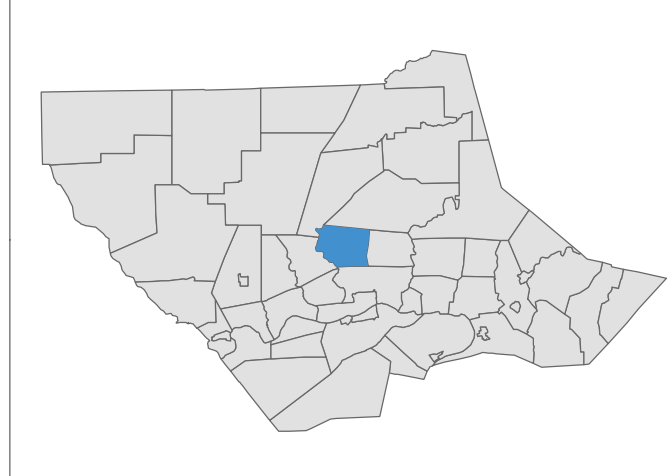
# LYCOMING COUNTY HAZARD MITIGATION PLAN 2020:

## Community Landslide Vulnerability: Hepburn Township



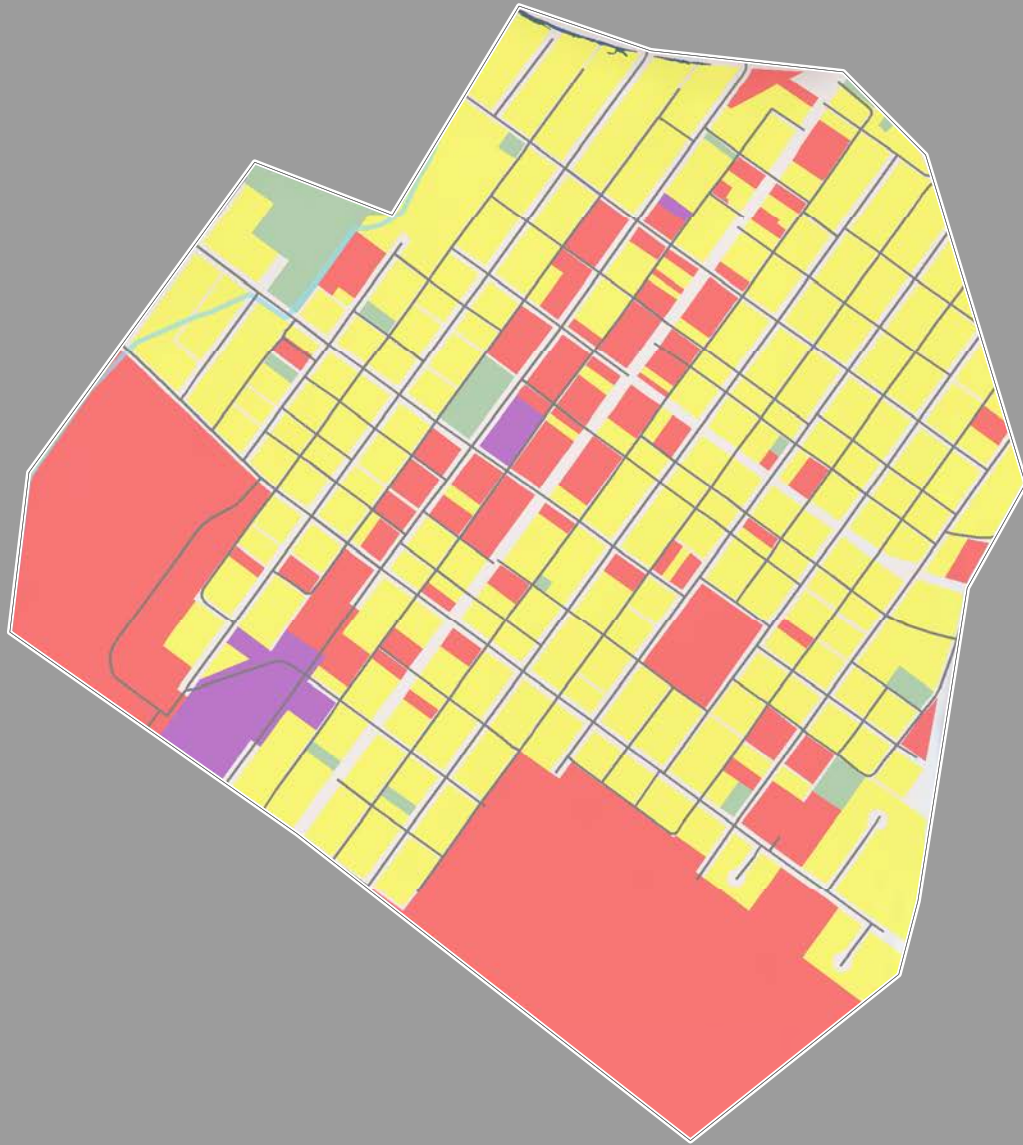
### LEGEND

- |   |   |
|---|---|
|  Municipalities         | <b>Property Type</b>  |
|  Interstate Highways    |  Agriculture |
|  US Highways            |  Commercial  |
|  Local Roads            |  Industrial  |
|  Water Bodies           |  Open Space  |
|  Landslide Hazard Areas |  Residential |
|  Rail Lines             |   |
|  Counties               |   |




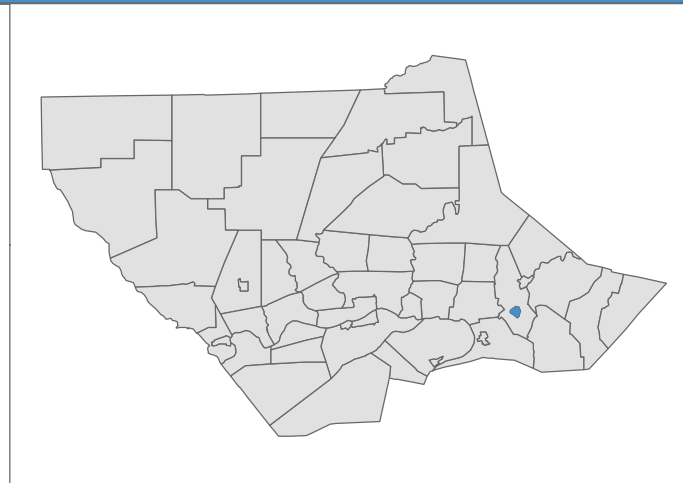
# LYCOMING COUNTY HAZARD MITIGATION PLAN 2020:

## Community Landslide Vulnerability: Hughesville Borough



### LEGEND

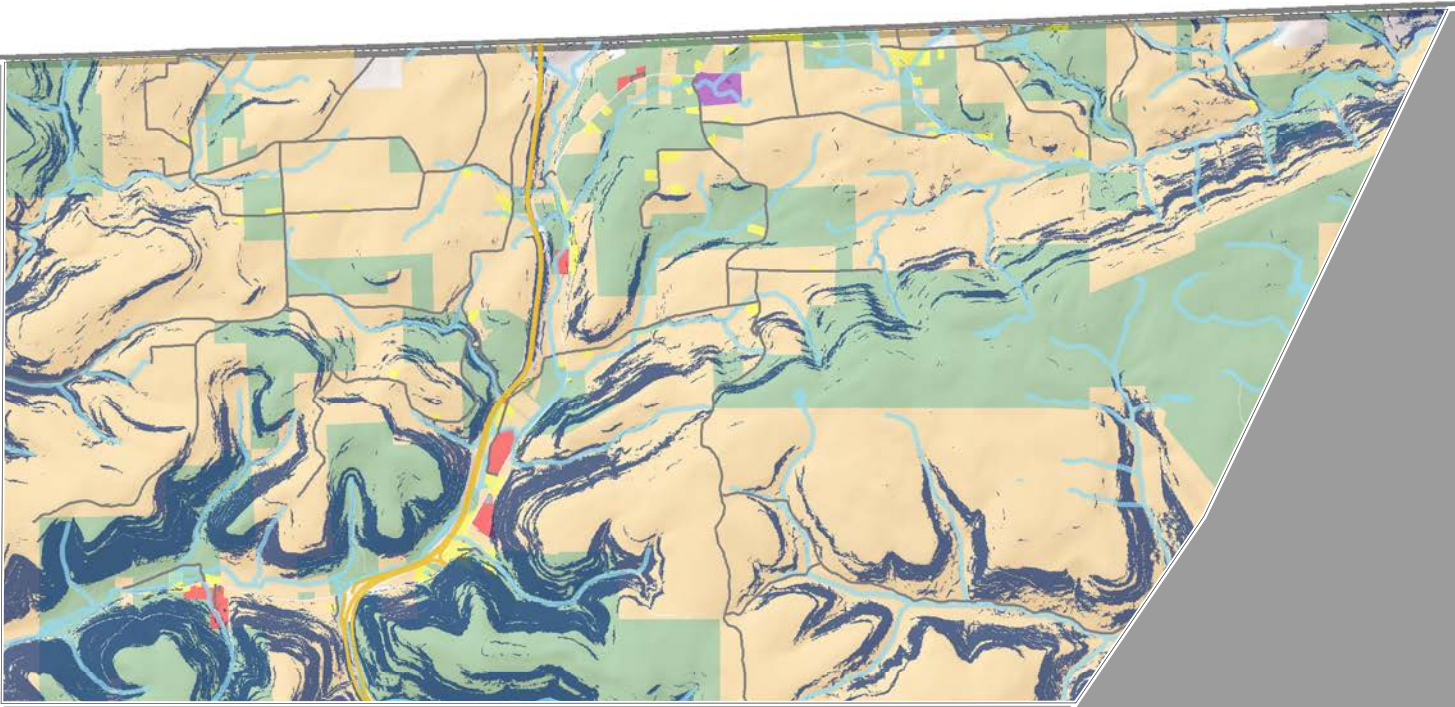
- |                        |             |
|------------------------|-------------|
| Municipalities         | Agriculture |
| Interstate Highways    | Commercial  |
| US Highways            | Industrial  |
| Local Roads            | Open Space  |
| Water Bodies           | Residential |
| Landslide Hazard Areas |             |
| Rail Lines             |             |
| Counties               |             |






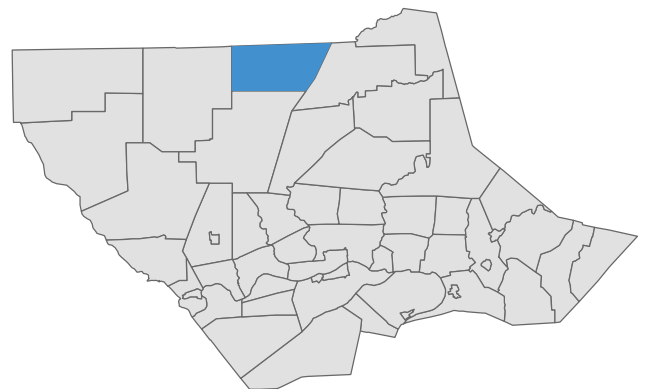
# LYCOMING COUNTY HAZARD MITIGATION PLAN 2020:

## Community Landslide Vulnerability: Jackson Township



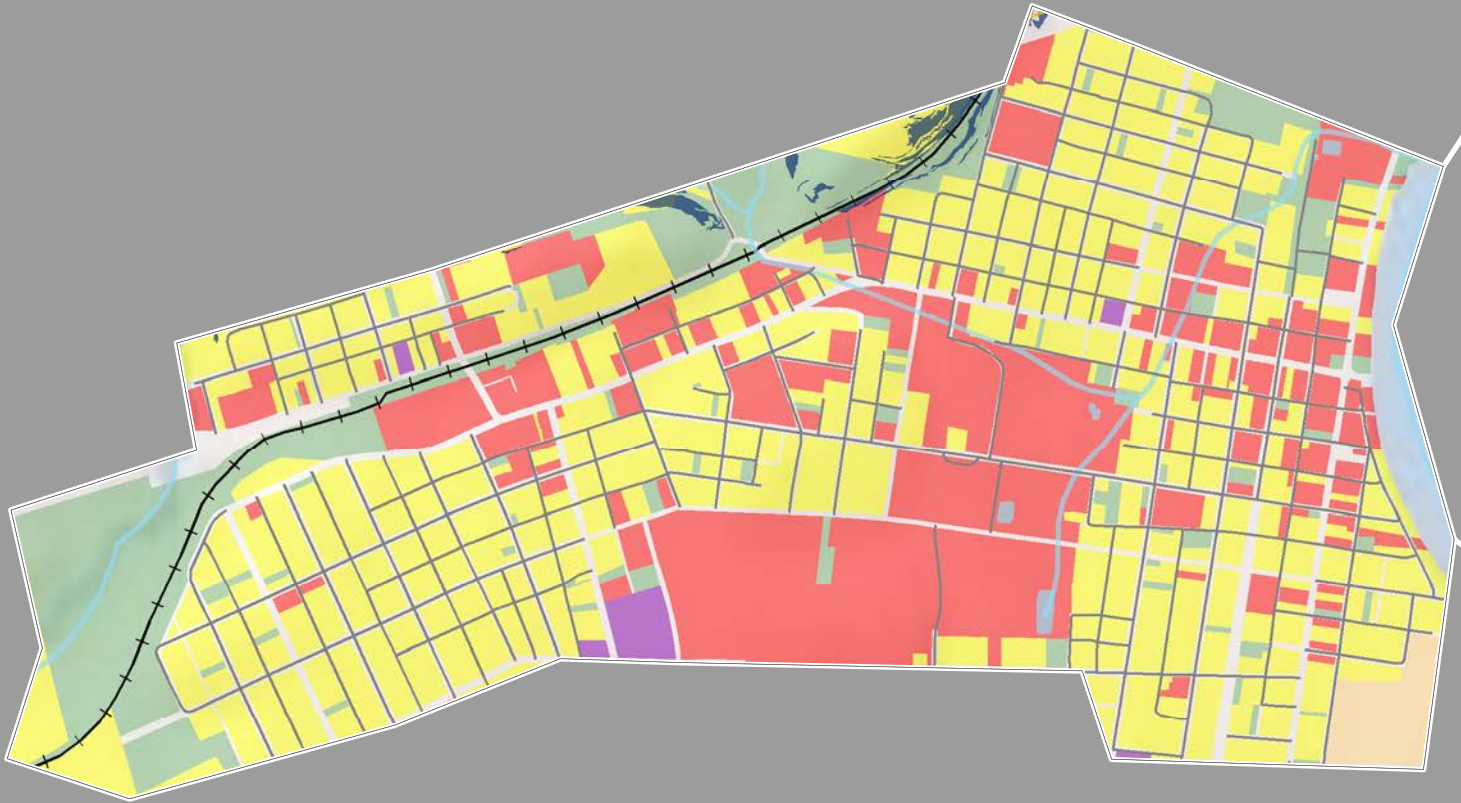
### LEGEND

- |                        |             |
|------------------------|-------------|
| Municipalities         | Agriculture |
| Interstate Highways    | Commercial  |
| US Highways            | Industrial  |
| Local Roads            | Open Space  |
| Water Bodies           | Residential |
| Landslide Hazard Areas |             |
| Rail Lines             |             |
| Counties               |             |




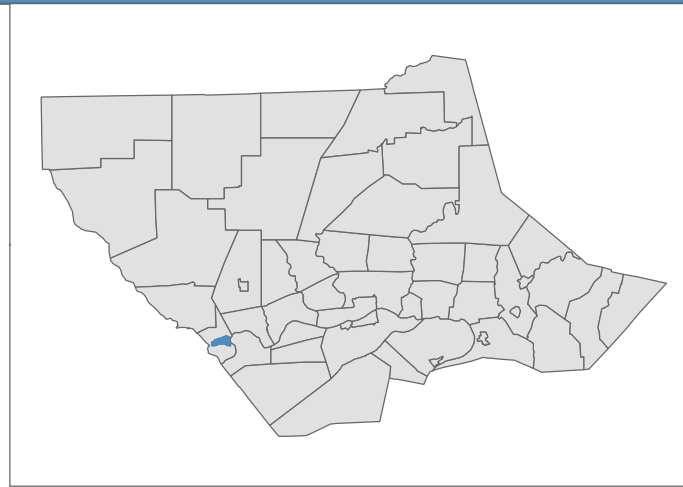
# LYCOMING COUNTY HAZARD MITIGATION PLAN 2020:

## Community Landslide Vulnerability: Jersey Shore Borough



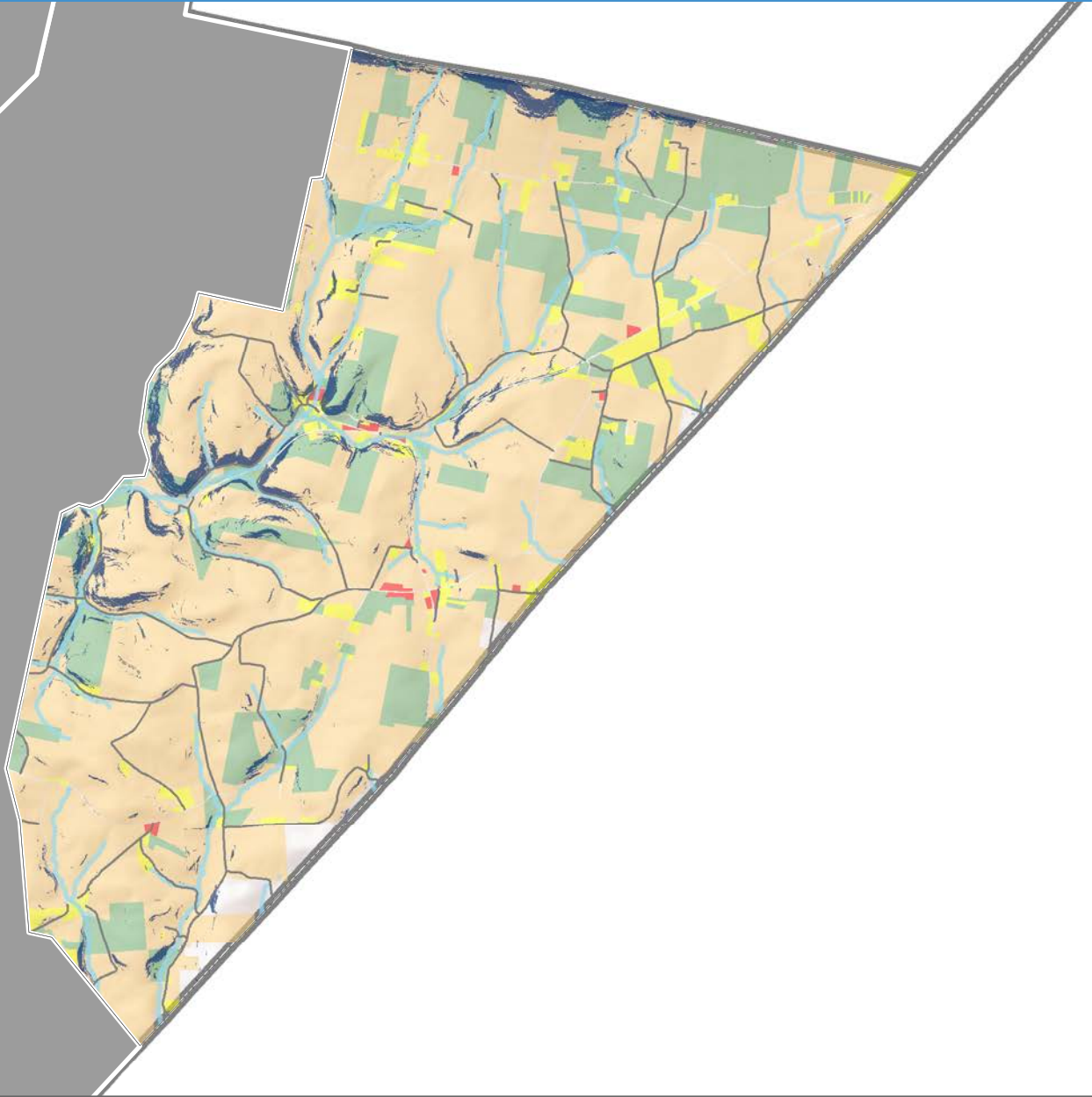
### LEGEND

- |   |   |
|---|---|
|  Municipalities         | <b>Property Type</b>  |
|  Interstate Highways    |  Agriculture |
|  US Highways            |  Commercial  |
|  Local Roads            |  Industrial  |
|  Water Bodies           |  Open Space  |
|  Landslide Hazard Areas |  Residential |
|  Rail Lines             |   |
|  Counties               |   |




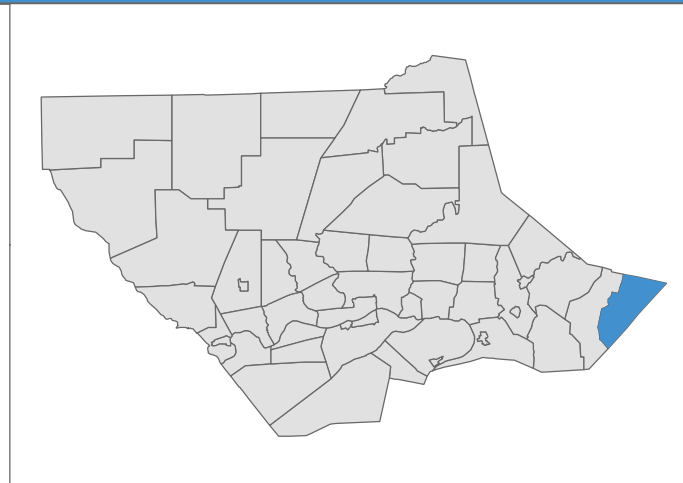
# LYCOMING COUNTY HAZARD MITIGATION PLAN 2020:

## Community Landslide Vulnerability: Jordan Township



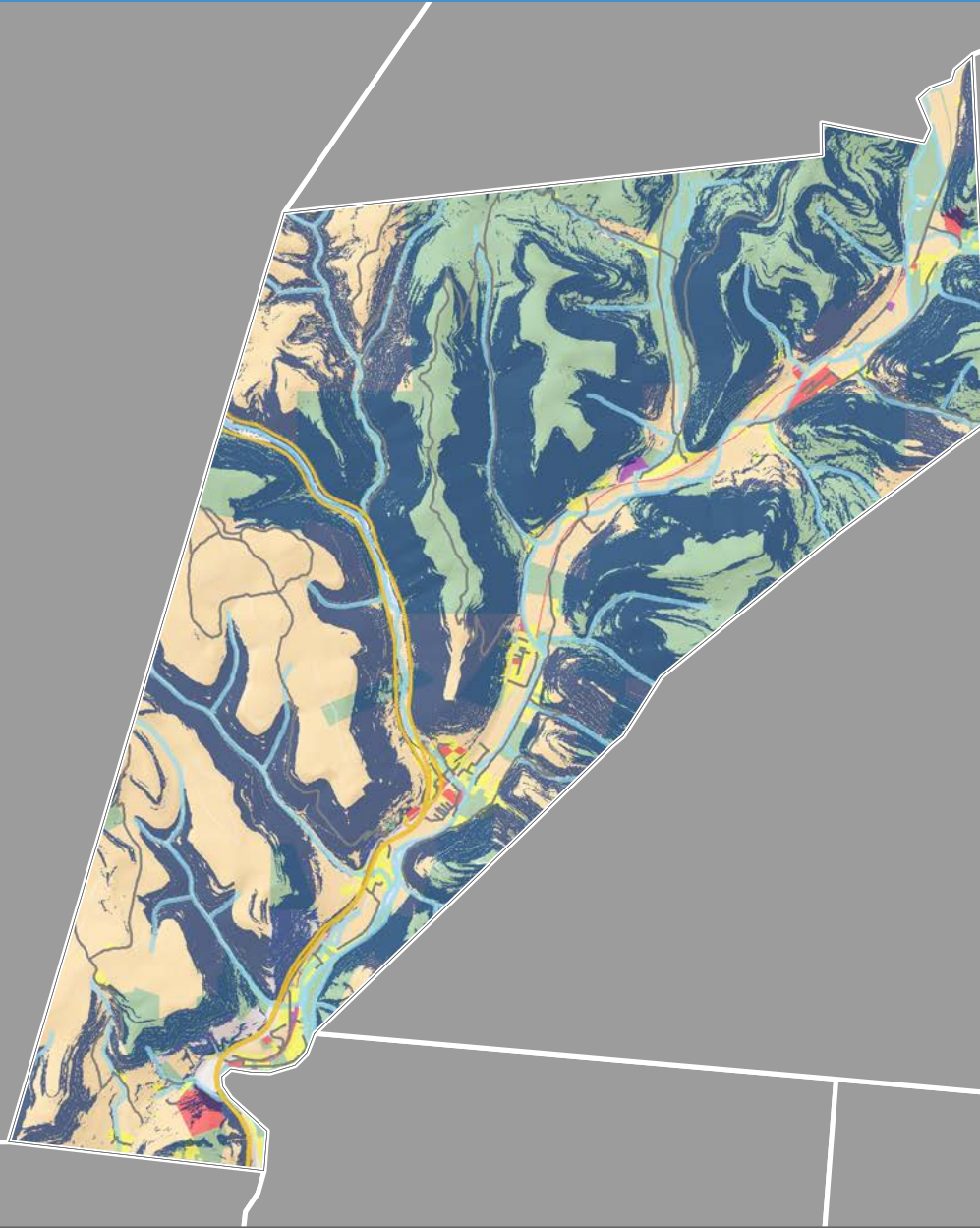
### LEGEND

- |                        |             |
|------------------------|-------------|
| Municipalities         | Agriculture |
| Interstate Highways    | Commercial  |
| US Highways            | Industrial  |
| Local Roads            | Open Space  |
| Water Bodies           | Residential |
| Landslide Hazard Areas |             |
| Rail Lines             |             |
| Counties               |             |




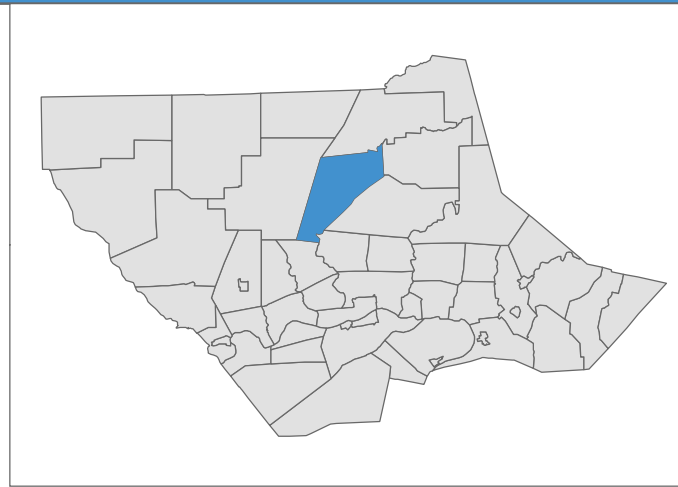
# LYCOMING COUNTY HAZARD MITIGATION PLAN 2020:

## Community Landslide Vulnerability: Lewis Township



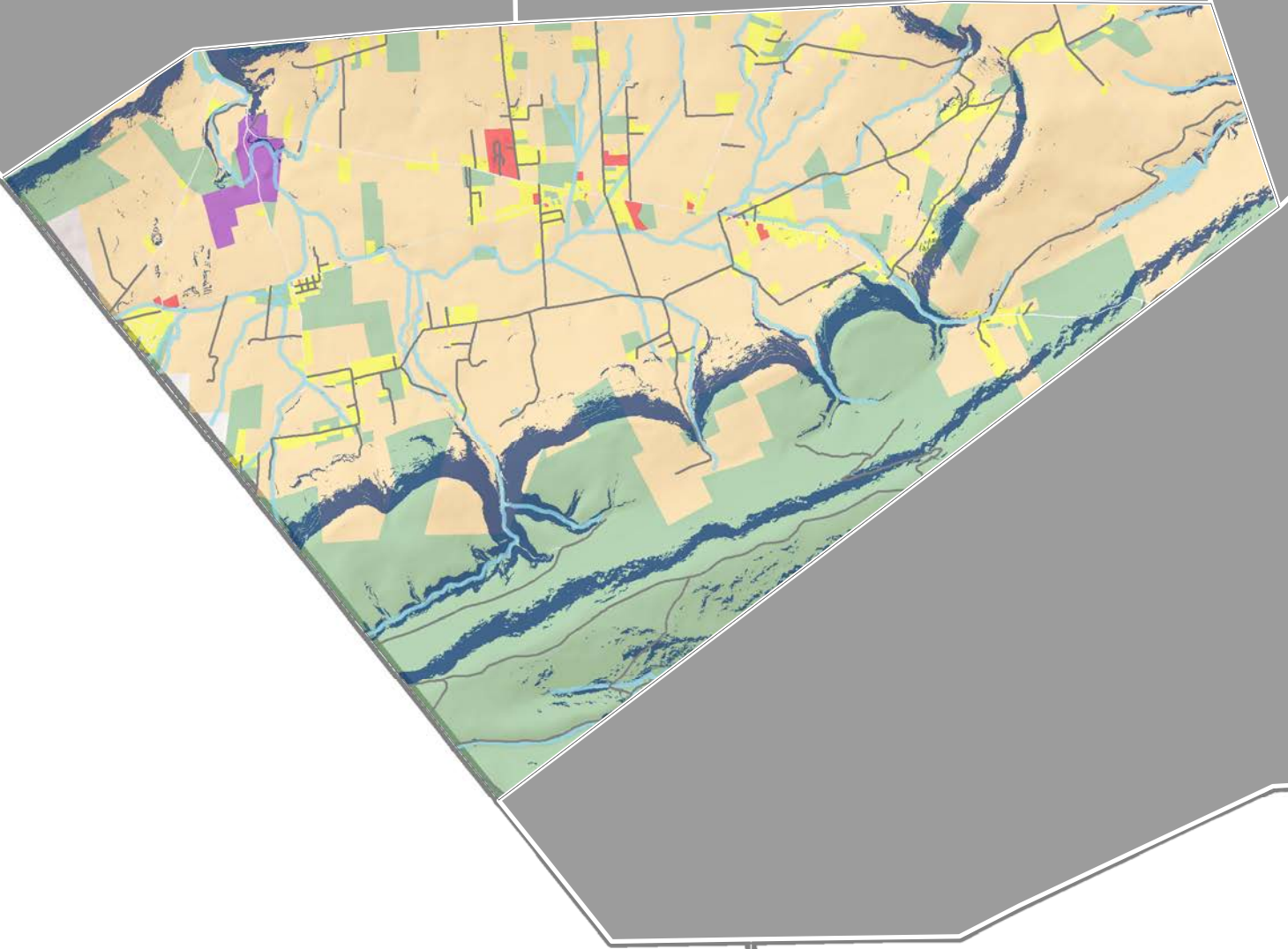
### LEGEND

- |   |   |
|---|---|
|  Municipalities         |  Agriculture |
|  Interstate Highways    |  Commercial  |
|  US Highways            |  Industrial  |
|  Local Roads            |  Open Space  |
|  Water Bodies           |  Residential |
|  Landslide Hazard Areas |   |
|  Rail Lines             |   |
|  Counties               |   |




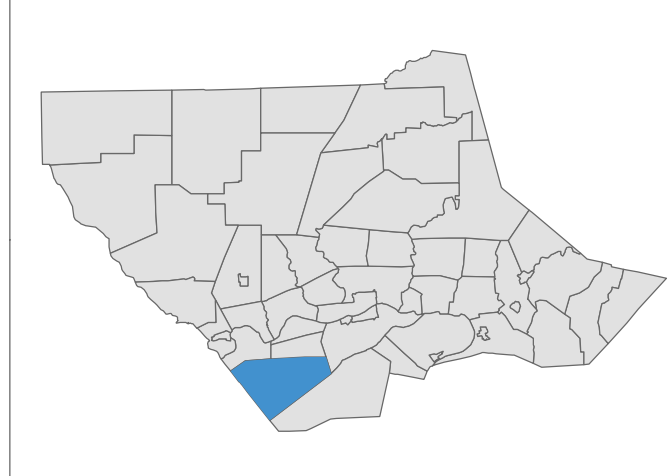
# LYCOMING COUNTY HAZARD MITIGATION PLAN 2020:

## Community Landslide Vulnerability: Limestone Township




### LEGEND

- |                        |             |
|------------------------|-------------|
| Municipalities         | Agriculture |
| Interstate Highways    | Commercial  |
| US Highways            | Industrial  |
| Local Roads            | Open Space  |
| Water Bodies           | Residential |
| Landslide Hazard Areas |             |
| Rail Lines             |             |
| Counties               |             |



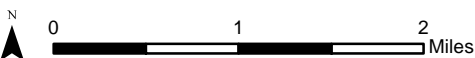
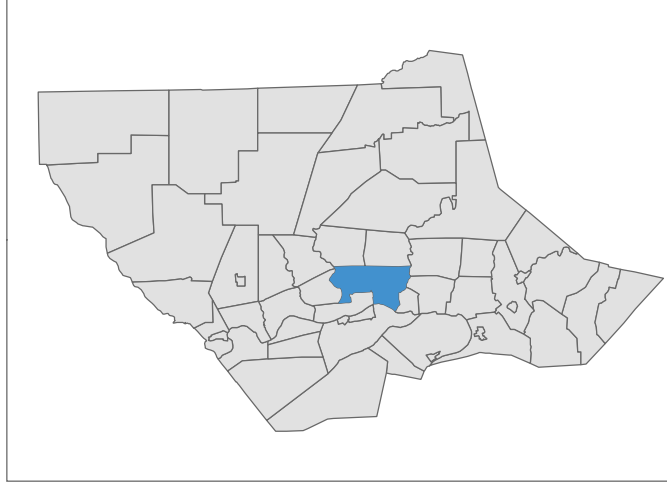
# LYCOMING COUNTY HAZARD MITIGATION PLAN 2020:

## Community Landslide Vulnerability: Loyalsock Township



### LEGEND

- |   |   |
|---|---|
|  Municipalities         | <b>Property Type</b>  |
|  Interstate Highways    |  Agriculture |
|  US Highways            |  Commercial  |
|  Local Roads            |  Industrial  |
|  Water Bodies           |  Open Space  |
|  Landslide Hazard Areas |  Residential |
|  Rail Lines             |   |
|  Counties               |   |





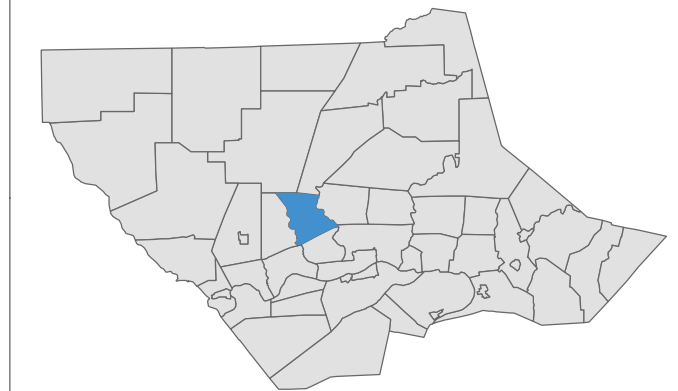
# LYCOMING COUNTY HAZARD MITIGATION PLAN 2020:

## Community Landslide Vulnerability: Lycoming Township



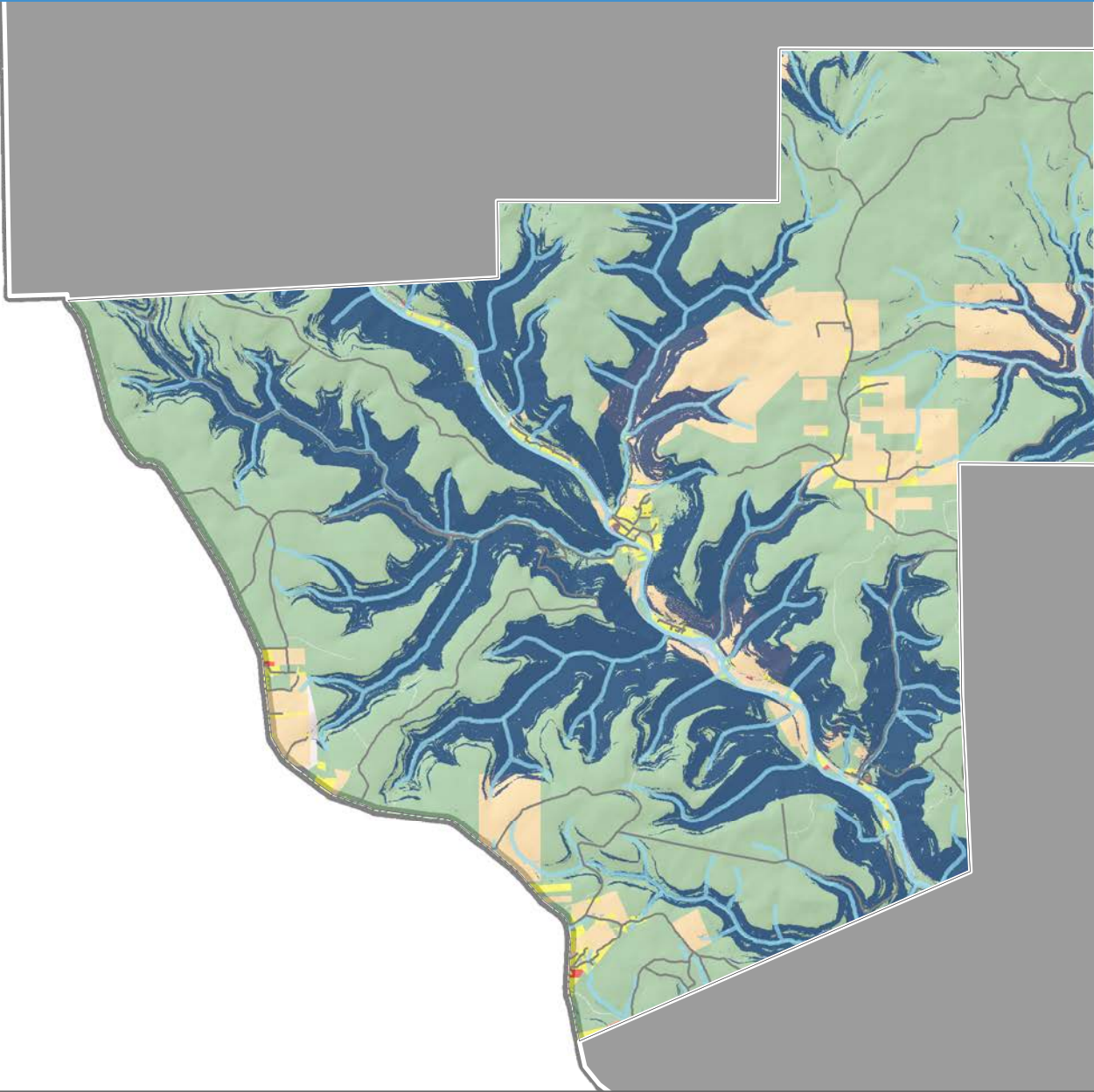
### LEGEND

- |   |   |
|---|---|
|  Municipalities         |  Agriculture |
|  Interstate Highways    |  Commercial  |
|  US Highways            |  Industrial  |
|  Local Roads            |  Open Space  |
|  Water Bodies           |  Residential |
|  Landslide Hazard Areas |   |
|  Rail Lines             |   |
|  Counties               |   |



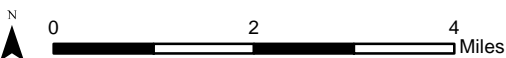
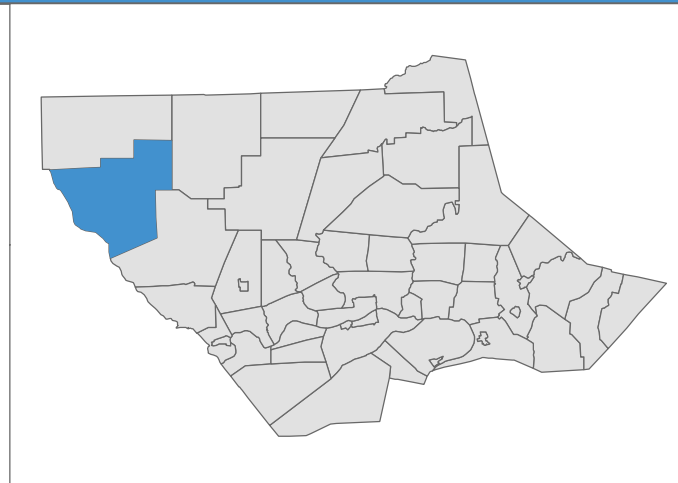
# LYCOMING COUNTY HAZARD MITIGATION PLAN 2020:

## Community Landslide Vulnerability: McHenry Township



### LEGEND

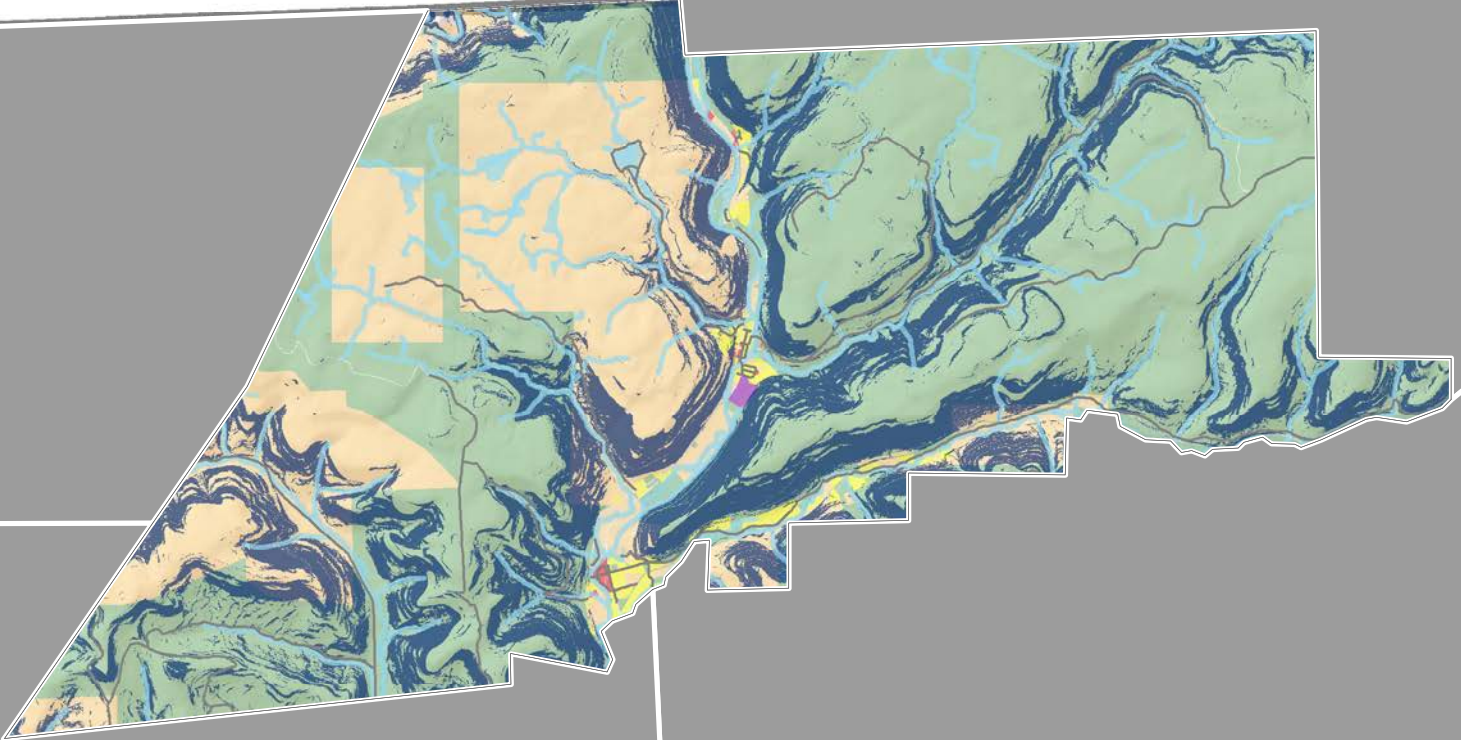
- |                        |             |
|------------------------|-------------|
| Municipalities         | Agriculture |
| Interstate Highways    | Commercial  |
| US Highways            | Industrial  |
| Local Roads            | Open Space  |
| Water Bodies           | Residential |
| Landslide Hazard Areas |             |
| Rail Lines             |             |
| Counties               |             |






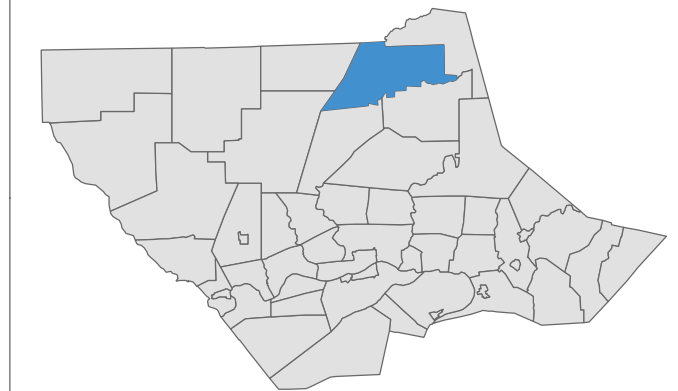
# LYCOMING COUNTY HAZARD MITIGATION PLAN 2020:

## Community Landslide Vulnerability: McIntyre Township



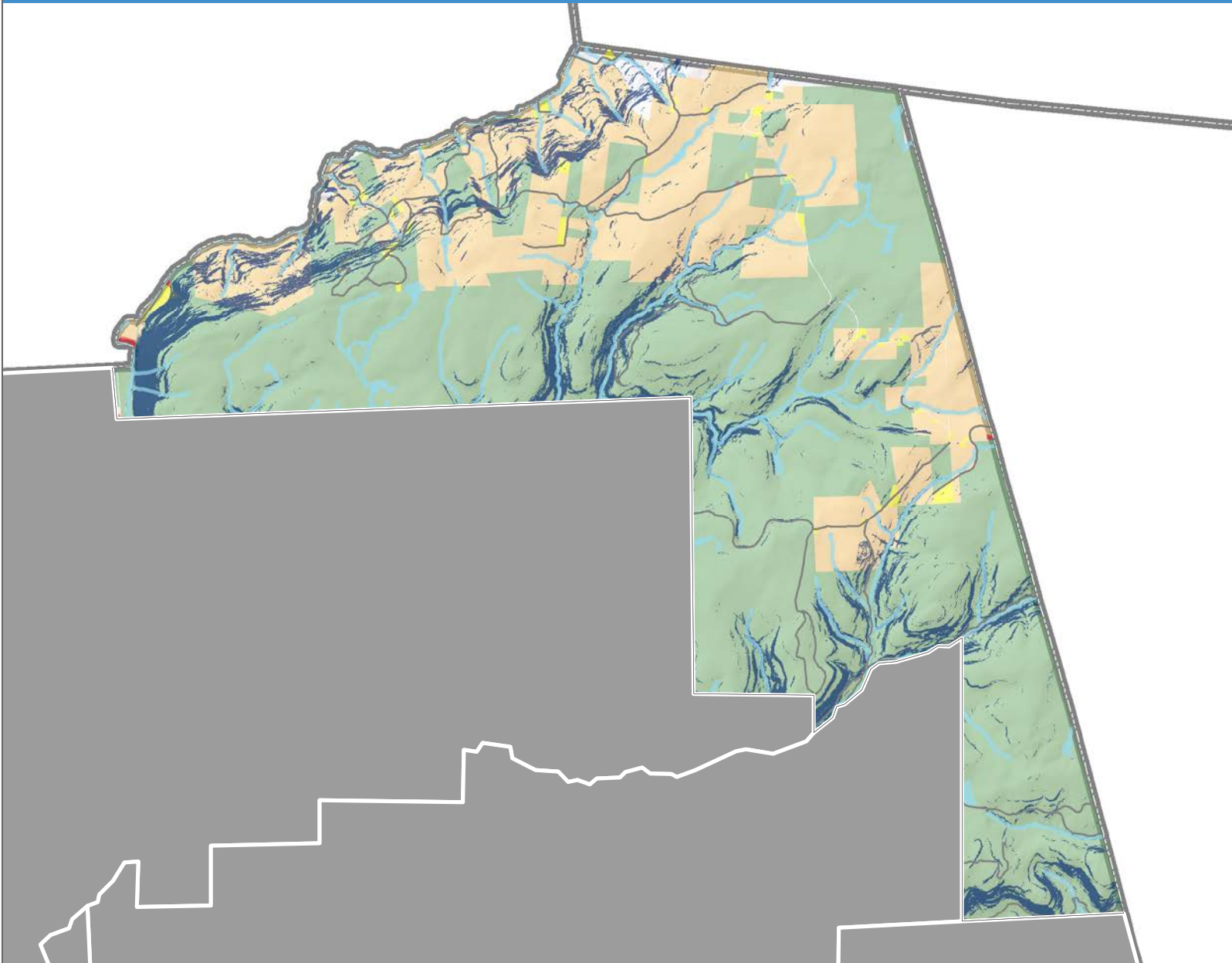
### LEGEND

- |                        |                      |
|------------------------|----------------------|
| Municipalities         | <b>Property Type</b> |
| Interstate Highways    | Agriculture          |
| US Highways            | Commercial           |
| Local Roads            | Industrial           |
| Water Bodies           | Open Space           |
| Landslide Hazard Areas | Residential          |
| Rail Lines             |                      |
| Counties               |                      |








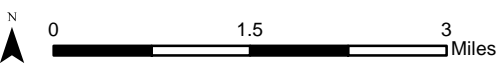
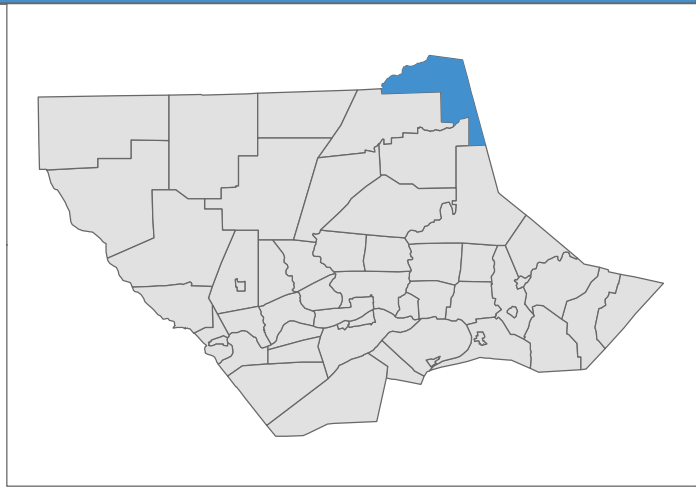
# LYCOMING COUNTY HAZARD MITIGATION PLAN 2020:

## Community Landslide Vulnerability: McNett Township



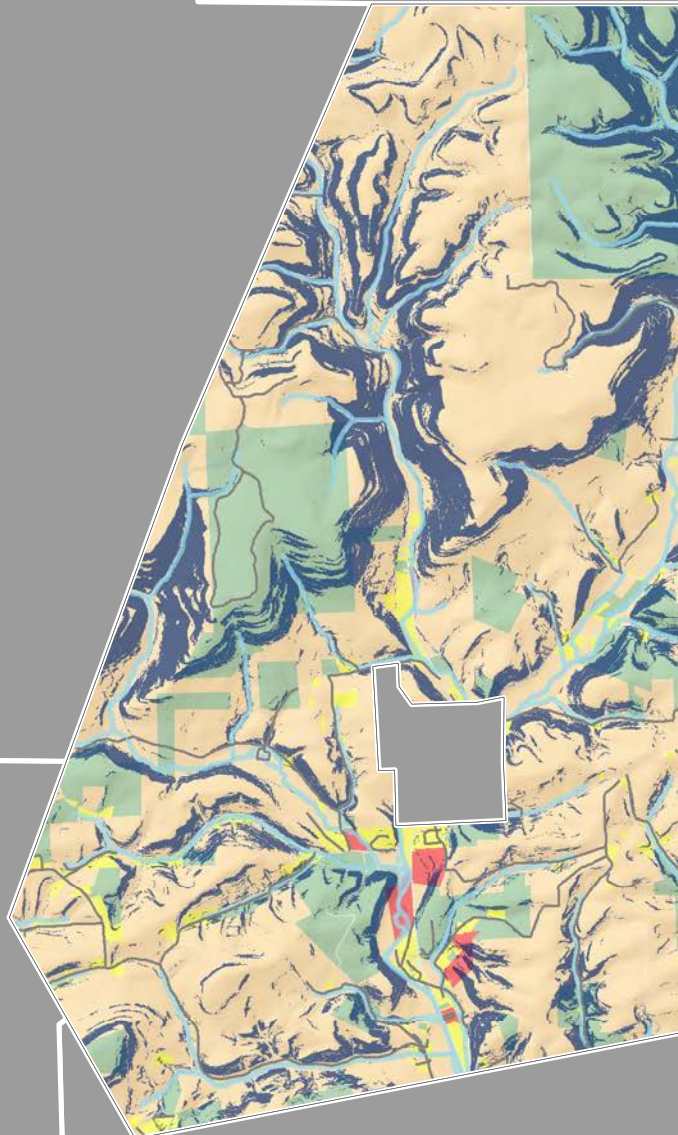
### LEGEND

- |   |   |
|---|---|
|  Municipalities         |  Agriculture |
|  Interstate Highways    |  Commercial  |
|  US Highways            |  Industrial  |
|  Local Roads            |  Open Space  |
|  Water Bodies           |  Residential |
|  Landslide Hazard Areas |   |
|  Rail Lines             |   |
|  Counties               |   |








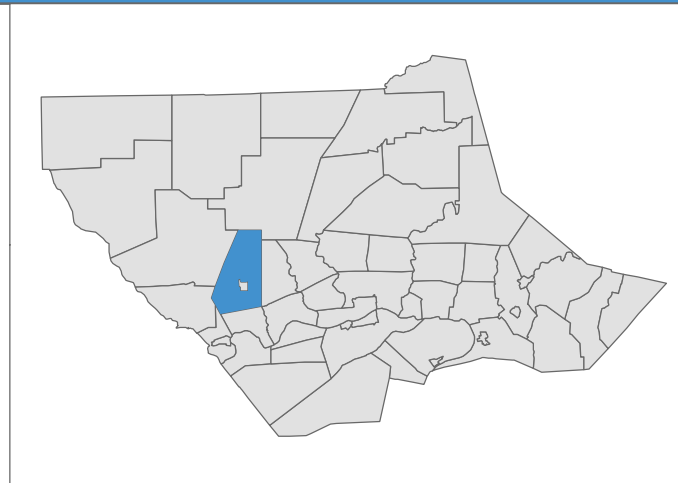
# LYCOMING COUNTY HAZARD MITIGATION PLAN 2020:

## Community Landslide Vulnerability: Mifflin Township




### LEGEND

- |   |   |
|---|---|
|  Municipalities         | <b>Property Type</b>  |
|  Interstate Highways    |  Agriculture |
|  US Highways            |  Commercial  |
|  Local Roads            |  Industrial  |
|  Water Bodies           |  Open Space  |
|  Landslide Hazard Areas |  Residential |
|  Rail Lines             |   |
|  Counties               |   |




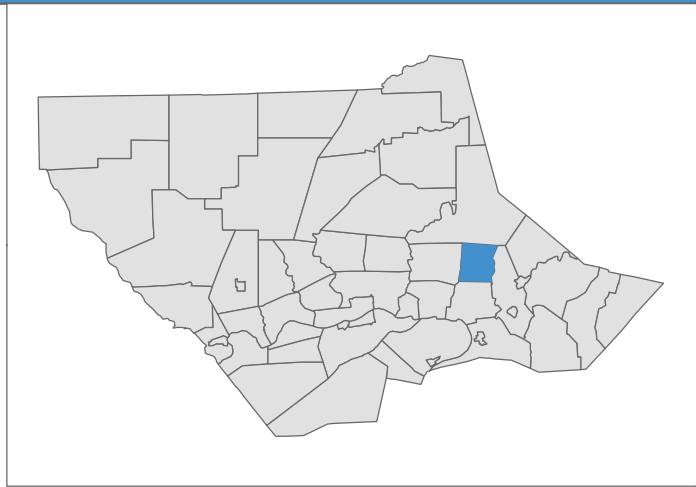
# LYCOMING COUNTY HAZARD MITIGATION PLAN 2020:

## Community Landslide Vulnerability: Mill Creek Township



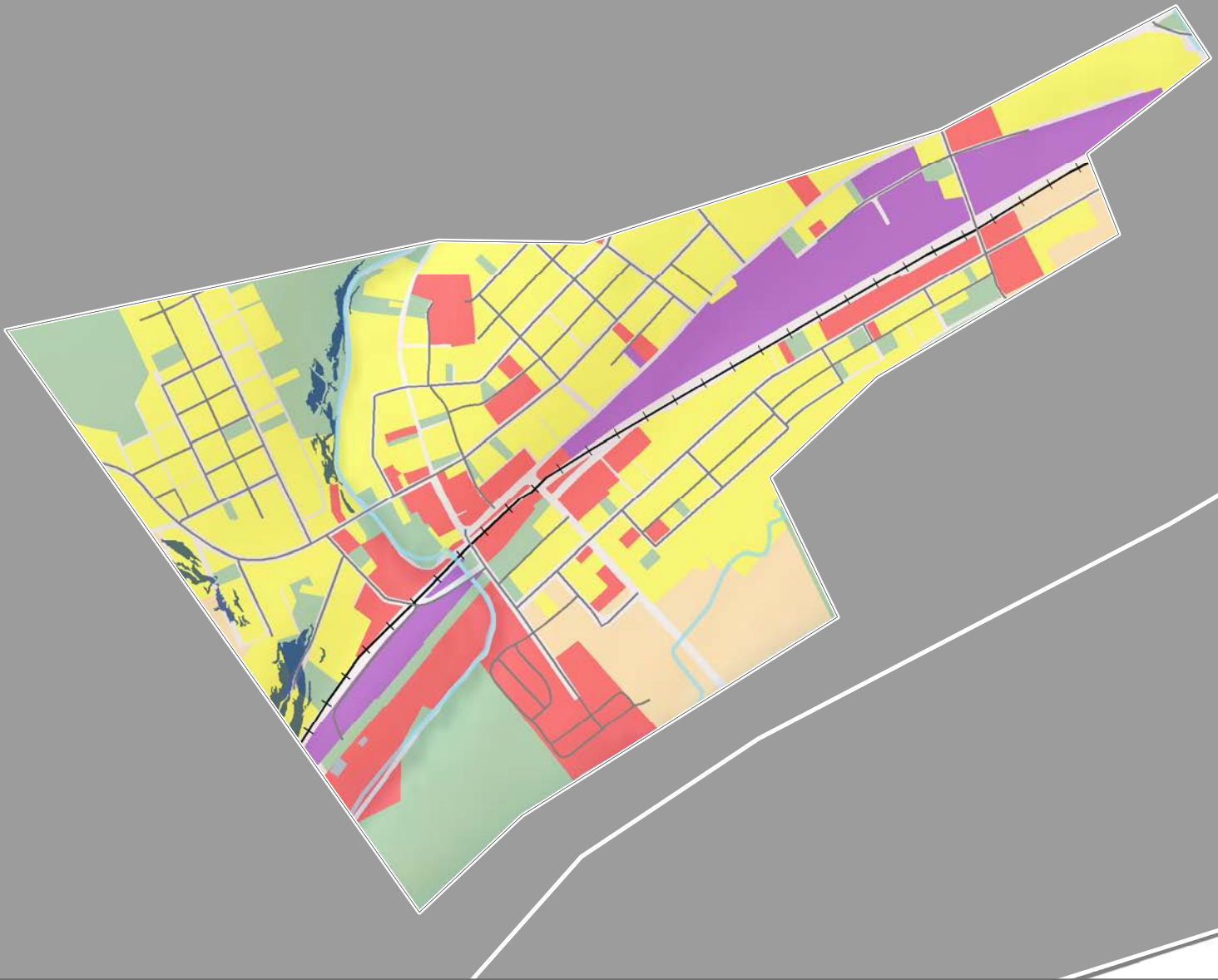
### LEGEND

- |   |   |
|---|---|
|  Municipalities         | <b>Property Type</b>  |
|  Interstate Highways    |  Agriculture |
|  US Highways            |  Commercial  |
|  Local Roads            |  Industrial  |
|  Water Bodies           |  Open Space  |
|  Landslide Hazard Areas |  Residential |
|  Rail Lines             |   |
|  Counties               |   |





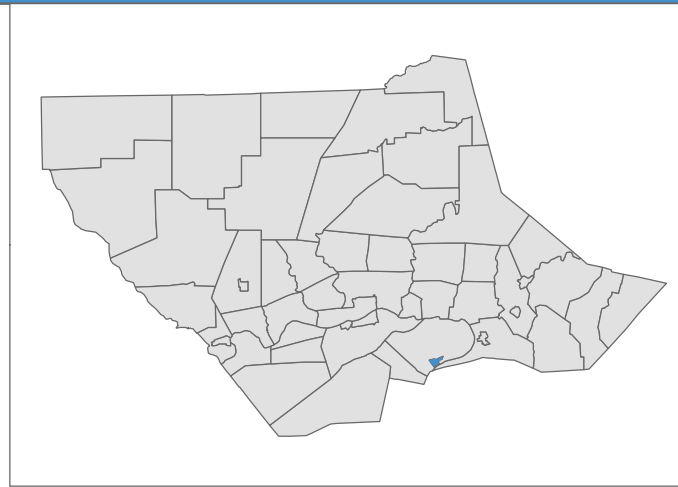
# LYCOMING COUNTY HAZARD MITIGATION PLAN 2020:

## Community Landslide Vulnerability: Montgomery Borough



### LEGEND

- |   |   |
|---|---|
|  Municipalities         | <b>Property Type</b>  |
|  Interstate Highways    |  Agriculture |
|  US Highways            |  Commercial  |
|  Local Roads            |  Industrial  |
|  Water Bodies           |  Open Space  |
|  Landslide Hazard Areas |  Residential |
|  Rail Lines             |   |
|  Counties               |   |




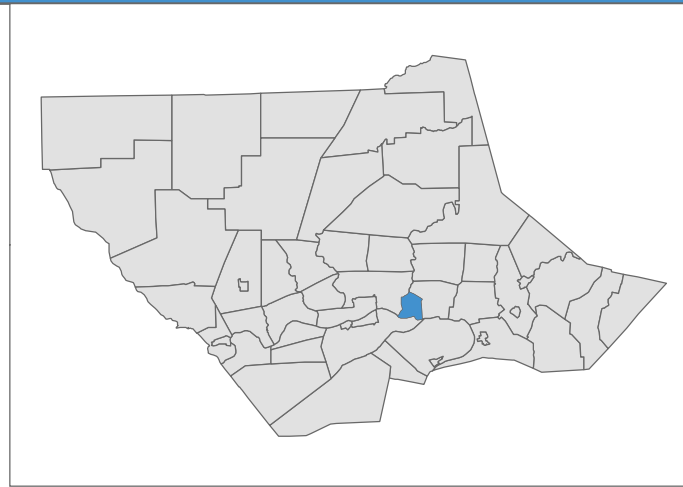
# LYCOMING COUNTY HAZARD MITIGATION PLAN 2020:

## Community Landslide Vulnerability: Montoursville Borough



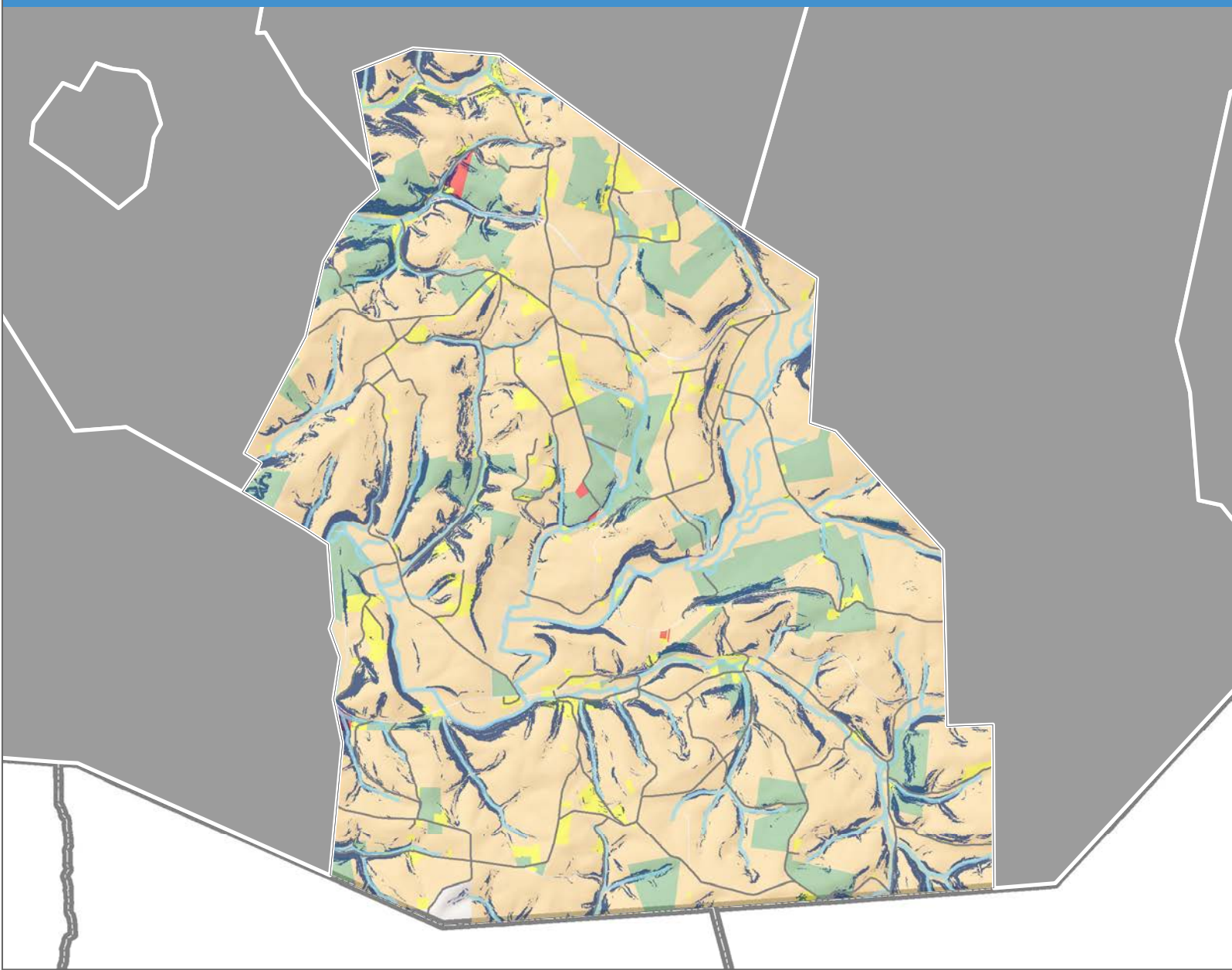
### LEGEND

- |   |   |
|---|---|
|  Municipalities         | <b>Property Type</b>  |
|  Interstate Highways    |  Agriculture |
|  US Highways            |  Commercial  |
|  Local Roads            |  Industrial  |
|  Water Bodies           |  Open Space  |
|  Landslide Hazard Areas |  Residential |
|  Rail Lines             |   |
|  Counties               |   |



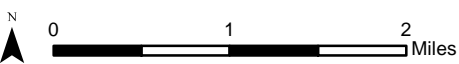
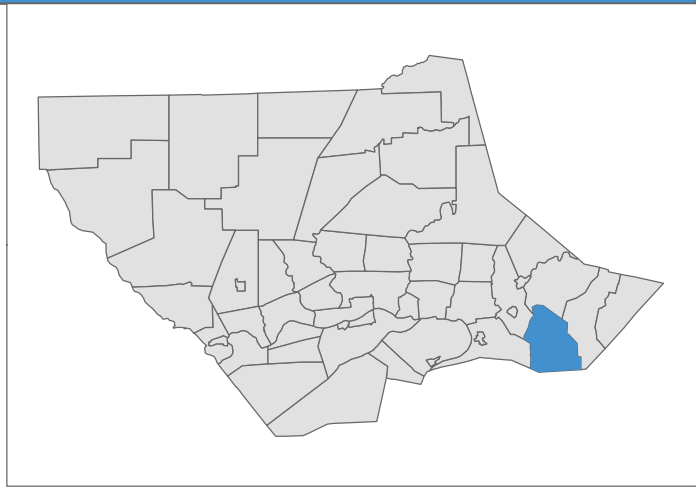
# LYCOMING COUNTY HAZARD MITIGATION PLAN 2020:

## Community Landslide Vulnerability: Moreland Township



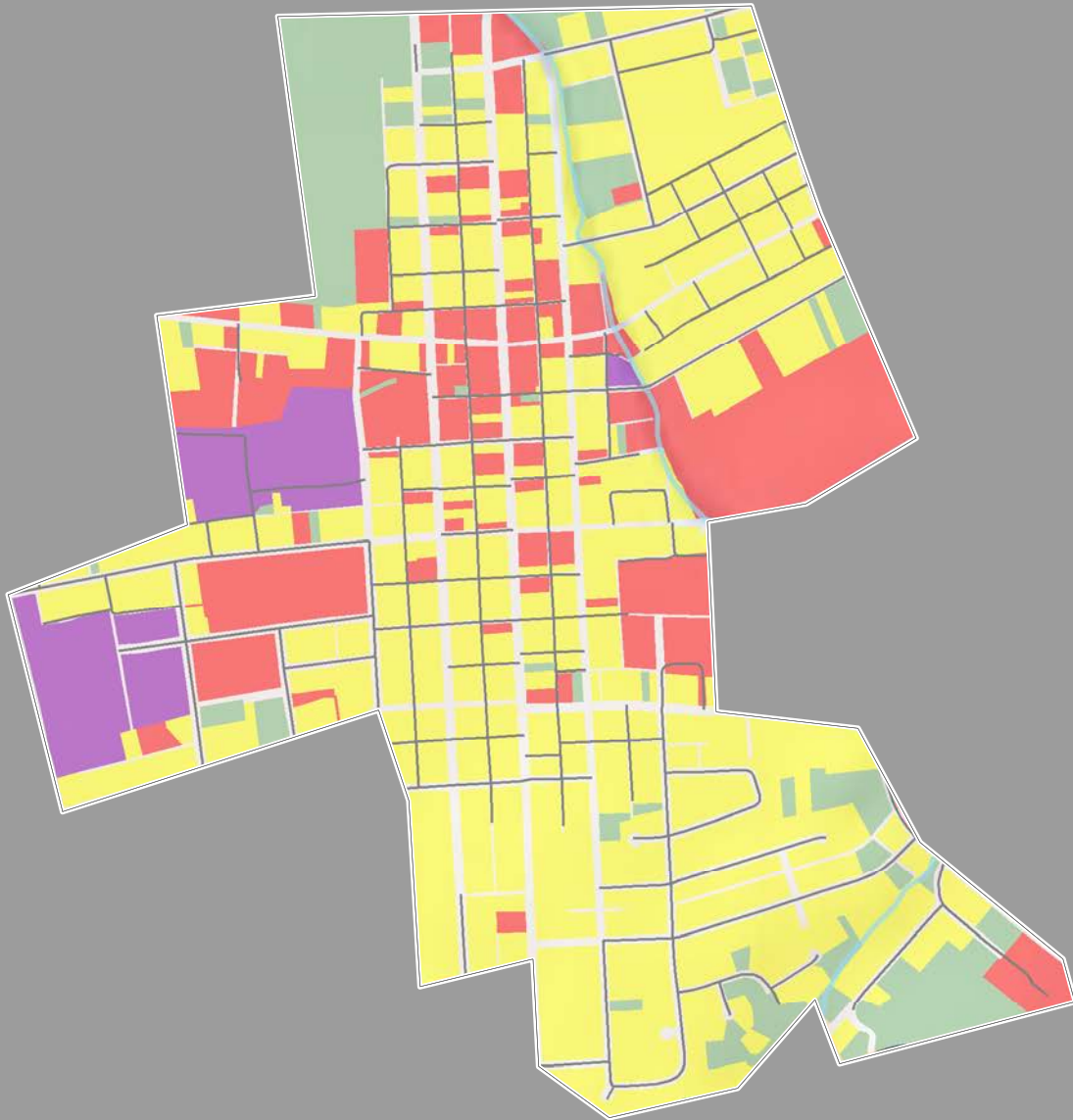
### LEGEND

- |                        |             |
|------------------------|-------------|
| Municipalities         | Agriculture |
| Interstate Highways    | Commercial  |
| US Highways            | Industrial  |
| Local Roads            | Open Space  |
| Water Bodies           | Residential |
| Landslide Hazard Areas |             |
| Rail Lines             |             |
| Counties               |             |




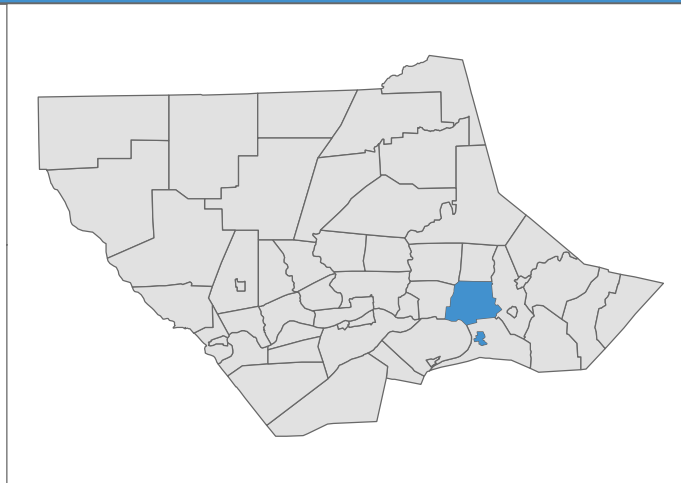
# LYCOMING COUNTY HAZARD MITIGATION PLAN 2020:

## Community Landslide Vulnerability: Muncy Borough



### LEGEND

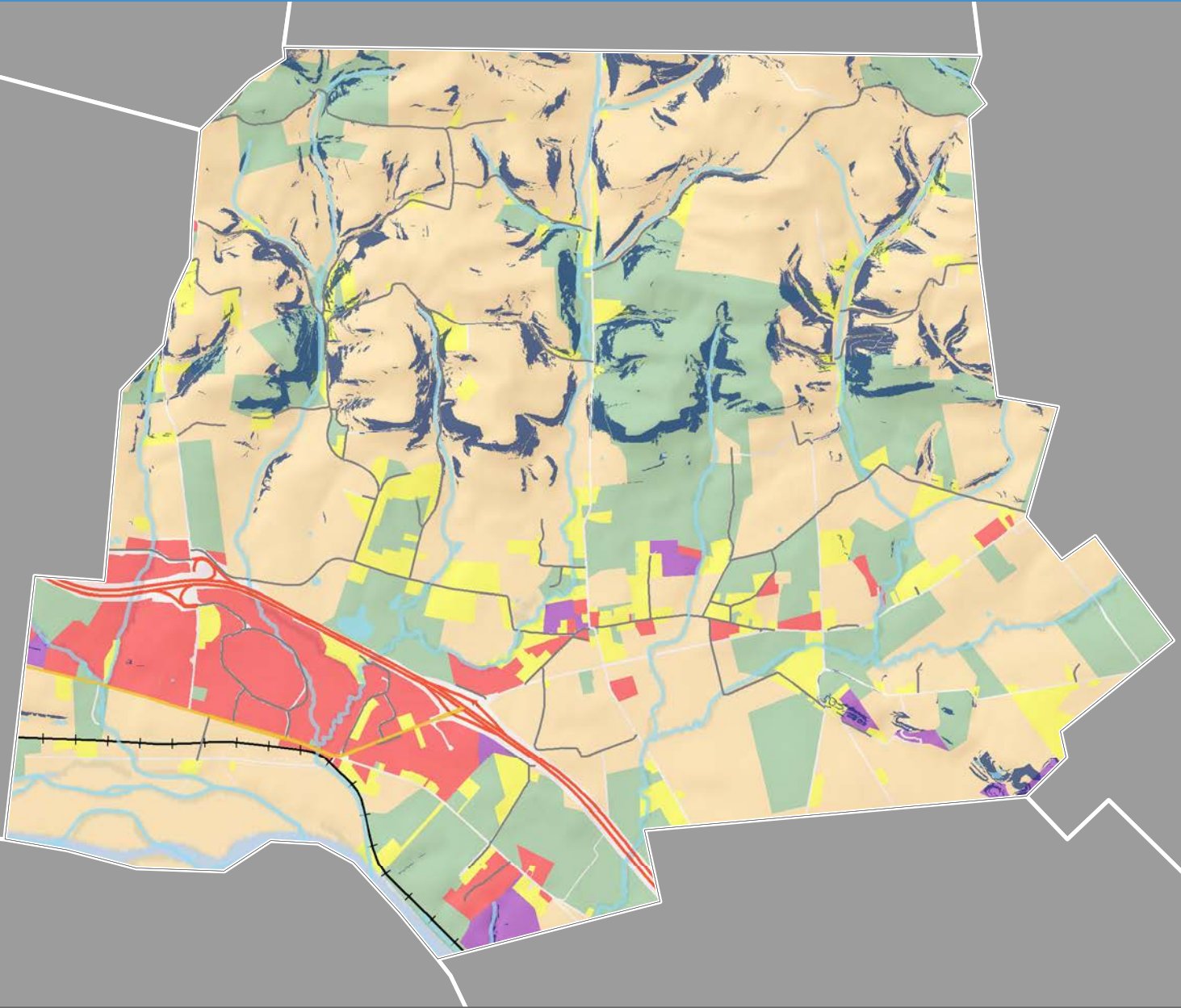
- |   |   |
|---|---|
|  Municipalities         | <b>Property Type</b>  |
|  Interstate Highways    |  Agriculture |
|  US Highways            |  Commercial  |
|  Local Roads            |  Industrial  |
|  Water Bodies           |  Open Space  |
|  Landslide Hazard Areas |  Residential |
|  Rail Lines             |   |
|  Counties               |   |





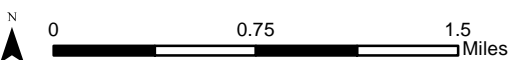
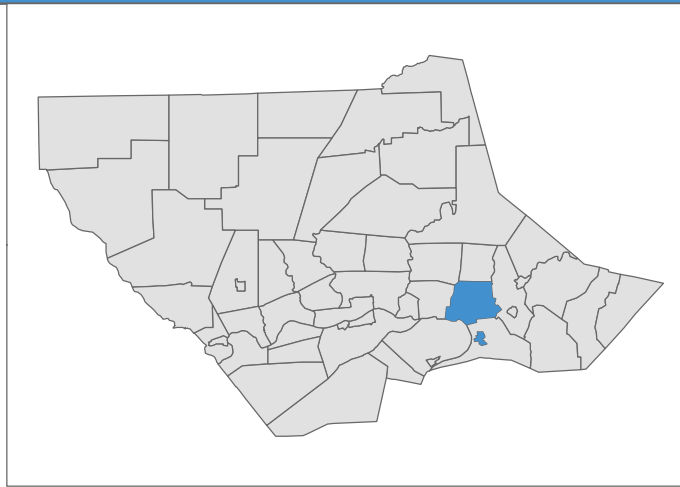
# LYCOMING COUNTY HAZARD MITIGATION PLAN 2020:

## Community Landslide Vulnerability: Muncy Borough

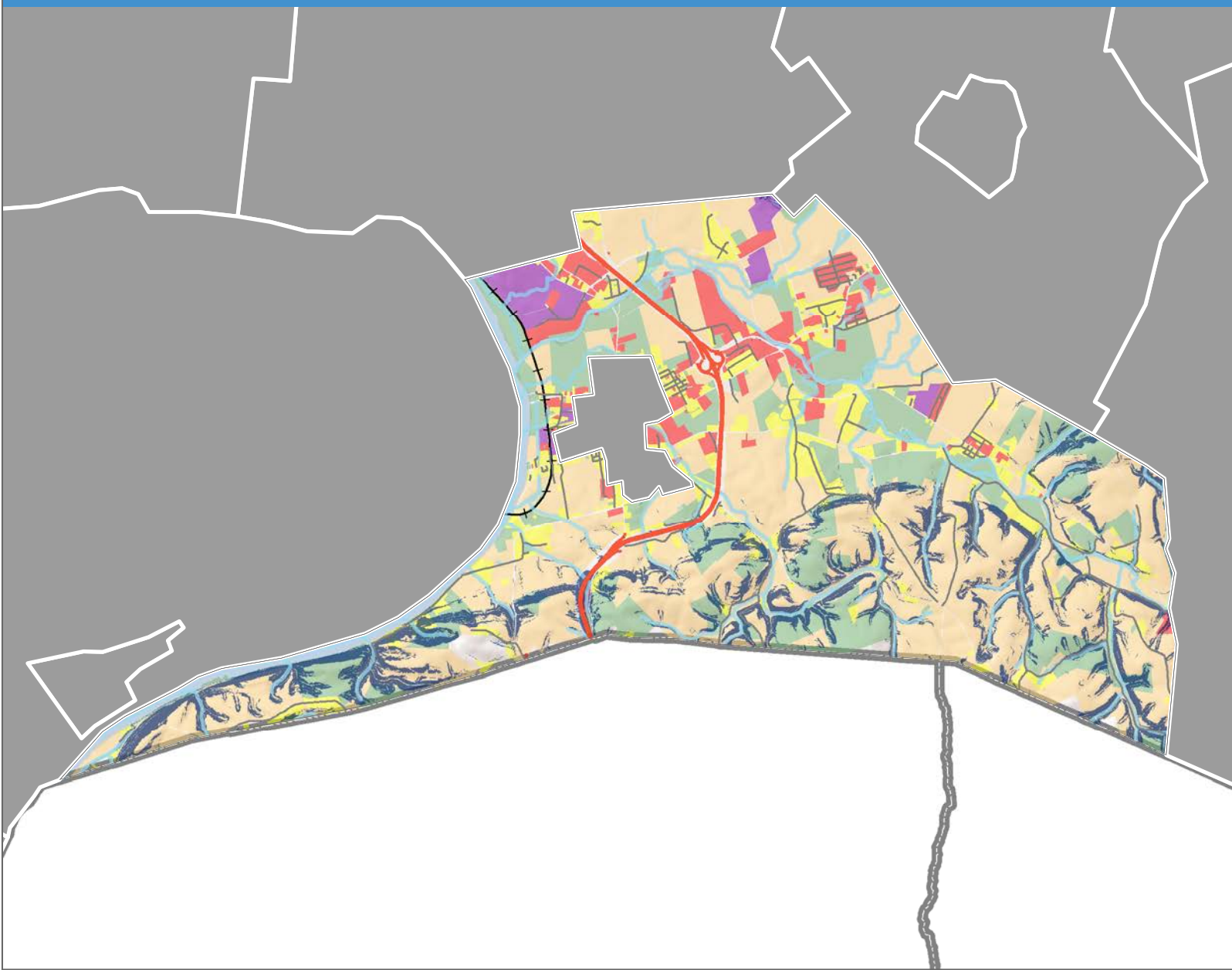


### LEGEND

- |                        |             |
|------------------------|-------------|
| Municipalities         | Agriculture |
| Interstate Highways    | Commercial  |
| US Highways            | Industrial  |
| Local Roads            | Open Space  |
| Water Bodies           | Residential |
| Landslide Hazard Areas |             |
| Rail Lines             |             |
| Counties               |             |

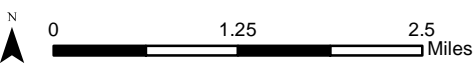
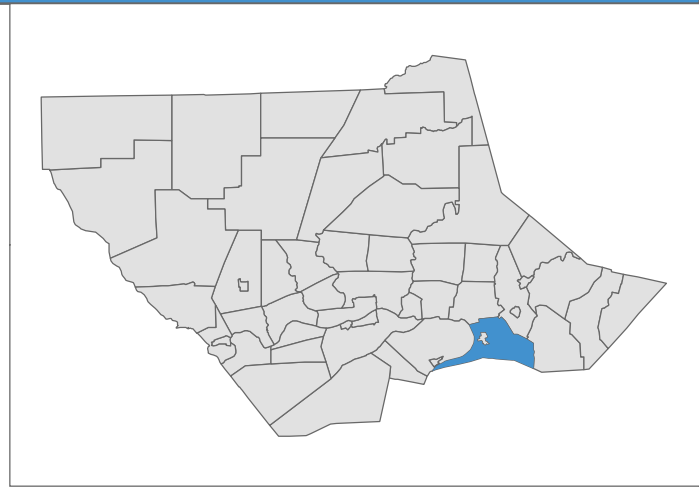


# LYCOMING COUNTY HAZARD MITIGATION PLAN 2020: Community Landslide Vulnerability: Muncy Creek Township



## LEGEND

- |   |   |
|---|---|
|  Municipalities         |  Agriculture |
|  Interstate Highways    |  Commercial  |
|  US Highways            |  Industrial  |
|  Local Roads            |  Open Space  |
|  Water Bodies           |  Residential |
|  Landslide Hazard Areas |   |
|  Rail Lines             |   |
|  Counties               |   |





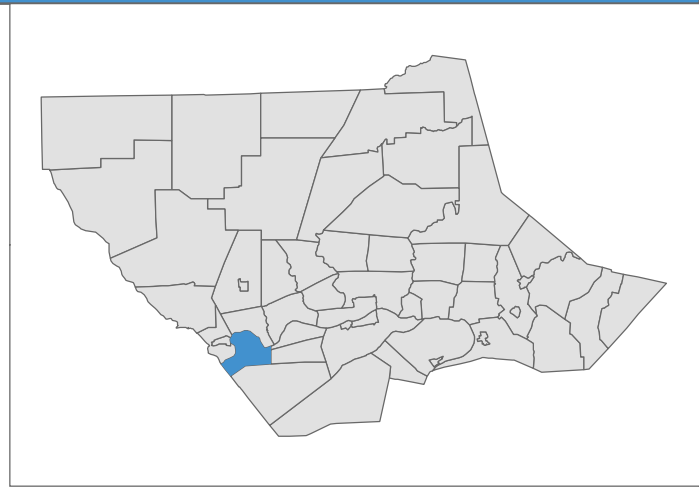
# LYCOMING COUNTY HAZARD MITIGATION PLAN 2020:

## Community Landslide Vulnerability: Nippenose Township



### LEGEND

- |   |   |
|---|---|
|  Municipalities         | <b>Property Type</b>  |
|  Interstate Highways    |  Agriculture |
|  US Highways            |  Commercial  |
|  Local Roads            |  Industrial  |
|  Water Bodies           |  Open Space  |
|  Landslide Hazard Areas |  Residential |
|  Rail Lines             |   |
|  Counties               |   |





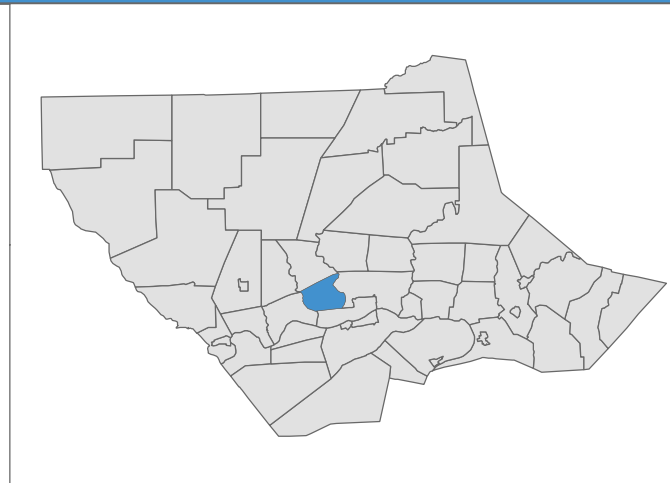
# LYCOMING COUNTY HAZARD MITIGATION PLAN 2020:

## Community Landslide Vulnerability: Old Lycoming Township



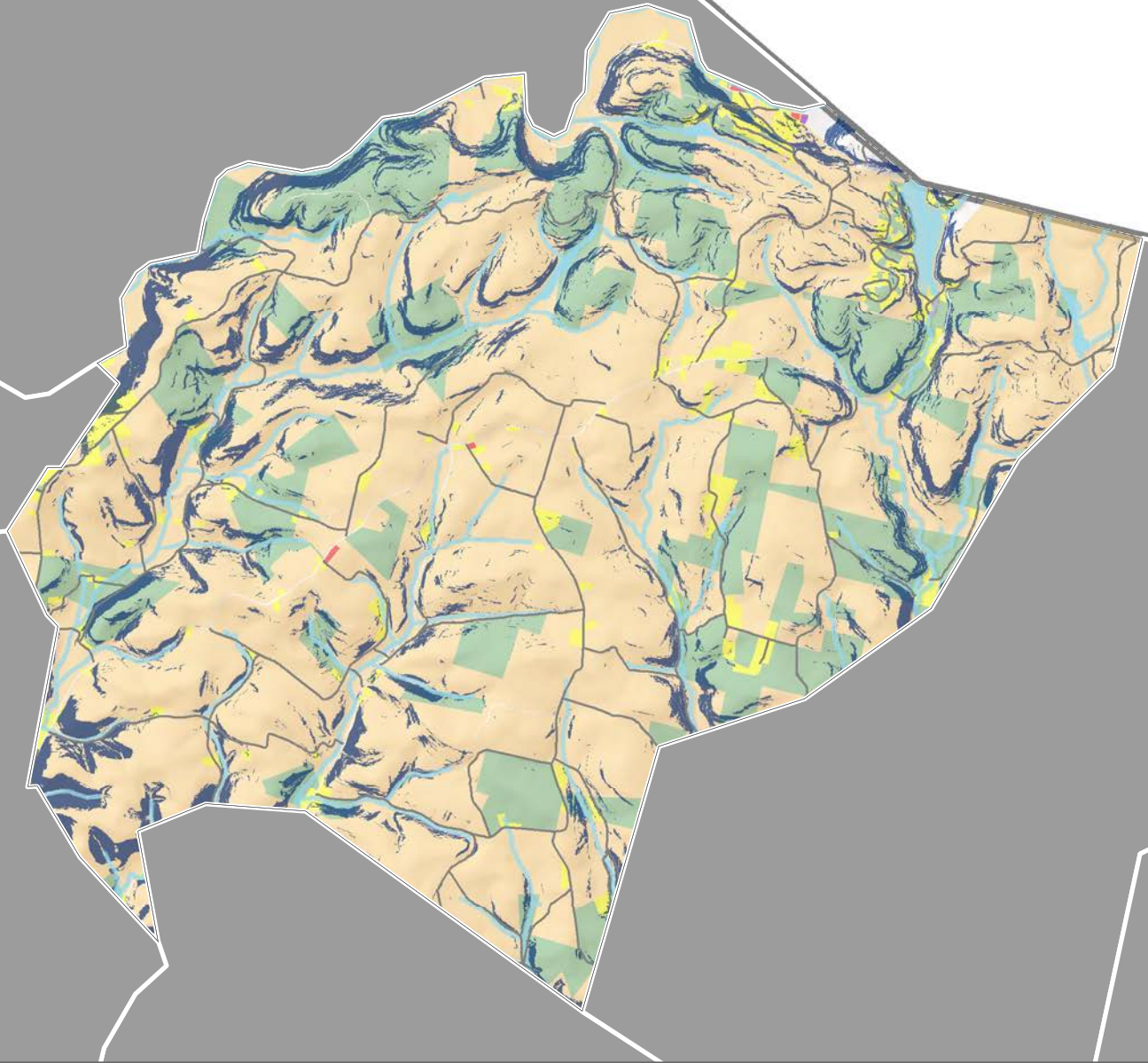
### LEGEND

- |   |   |
|---|---|
|  Municipalities         |  Agriculture |
|  Interstate Highways    |  Commercial  |
|  US Highways            |  Industrial  |
|  Local Roads            |  Open Space  |
|  Water Bodies           |  Residential |
|  Landslide Hazard Areas |   |
|  Rail Lines             |   |
|  Counties               |   |



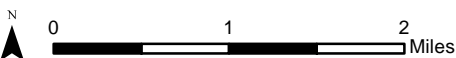
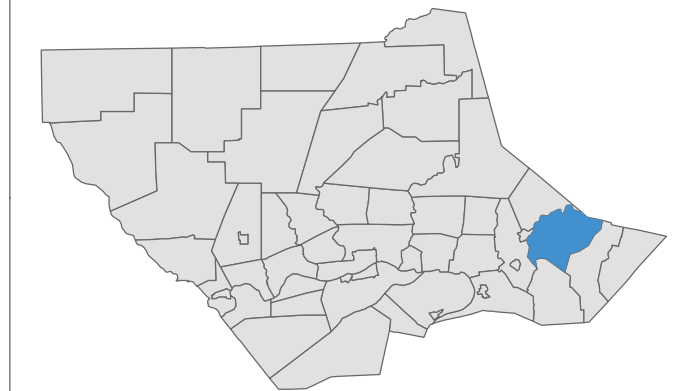
# LYCOMING COUNTY HAZARD MITIGATION PLAN 2020:

## Community Landslide Vulnerability: Penn Township



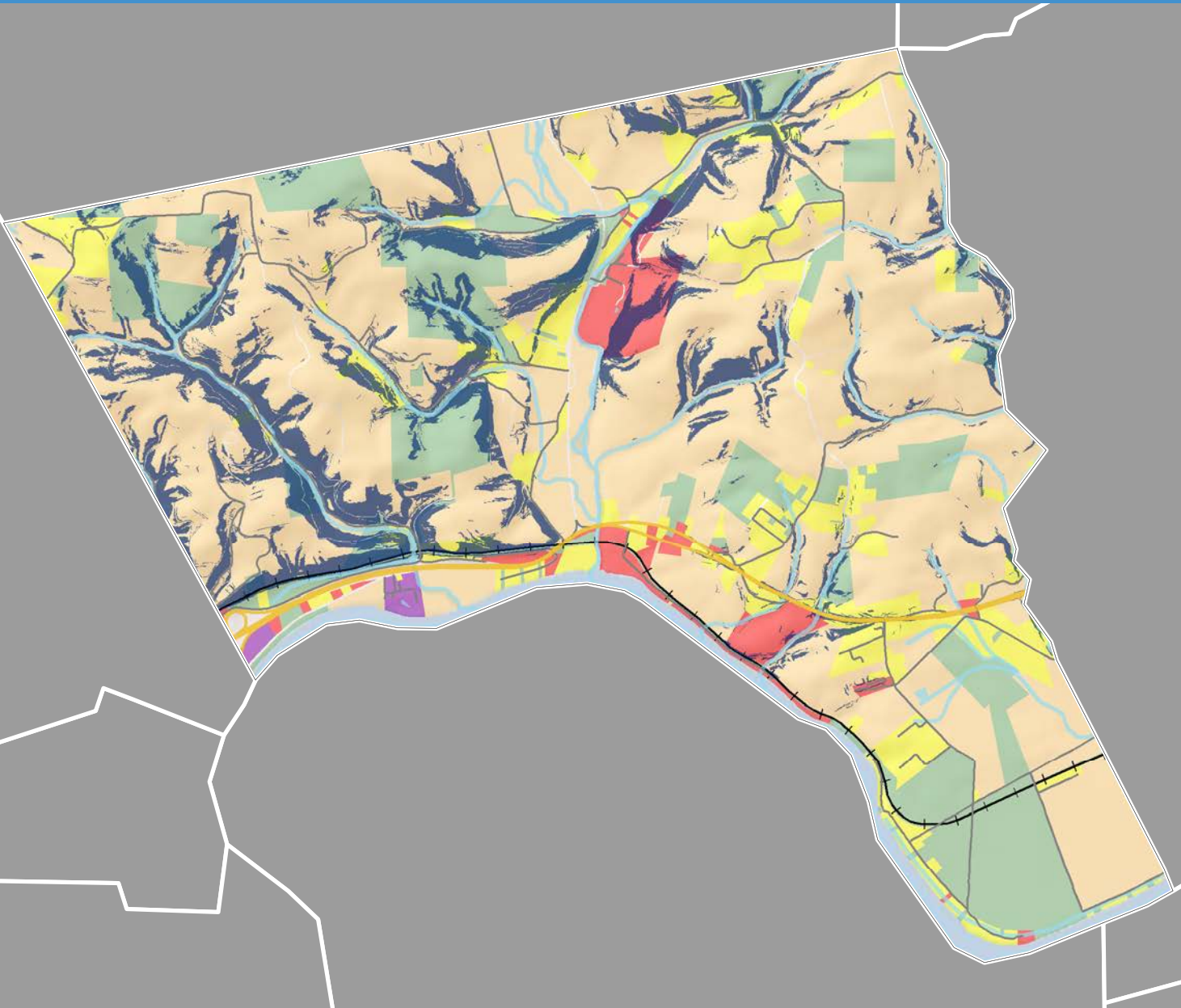
### LEGEND

- |                        |             |
|------------------------|-------------|
| Municipalities         | Agriculture |
| Interstate Highways    | Commercial  |
| US Highways            | Industrial  |
| Local Roads            | Open Space  |
| Water Bodies           | Residential |
| Landslide Hazard Areas |             |
| Rail Lines             |             |
| Counties               |             |




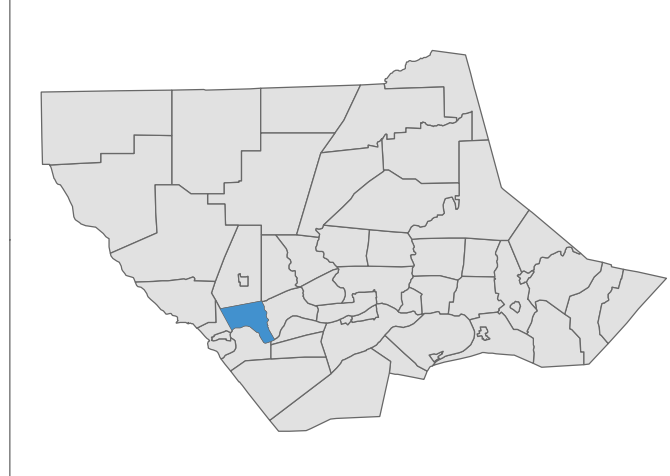
# LYCOMING COUNTY HAZARD MITIGATION PLAN 2020:

## Community Landslide Vulnerability: Piatt Township



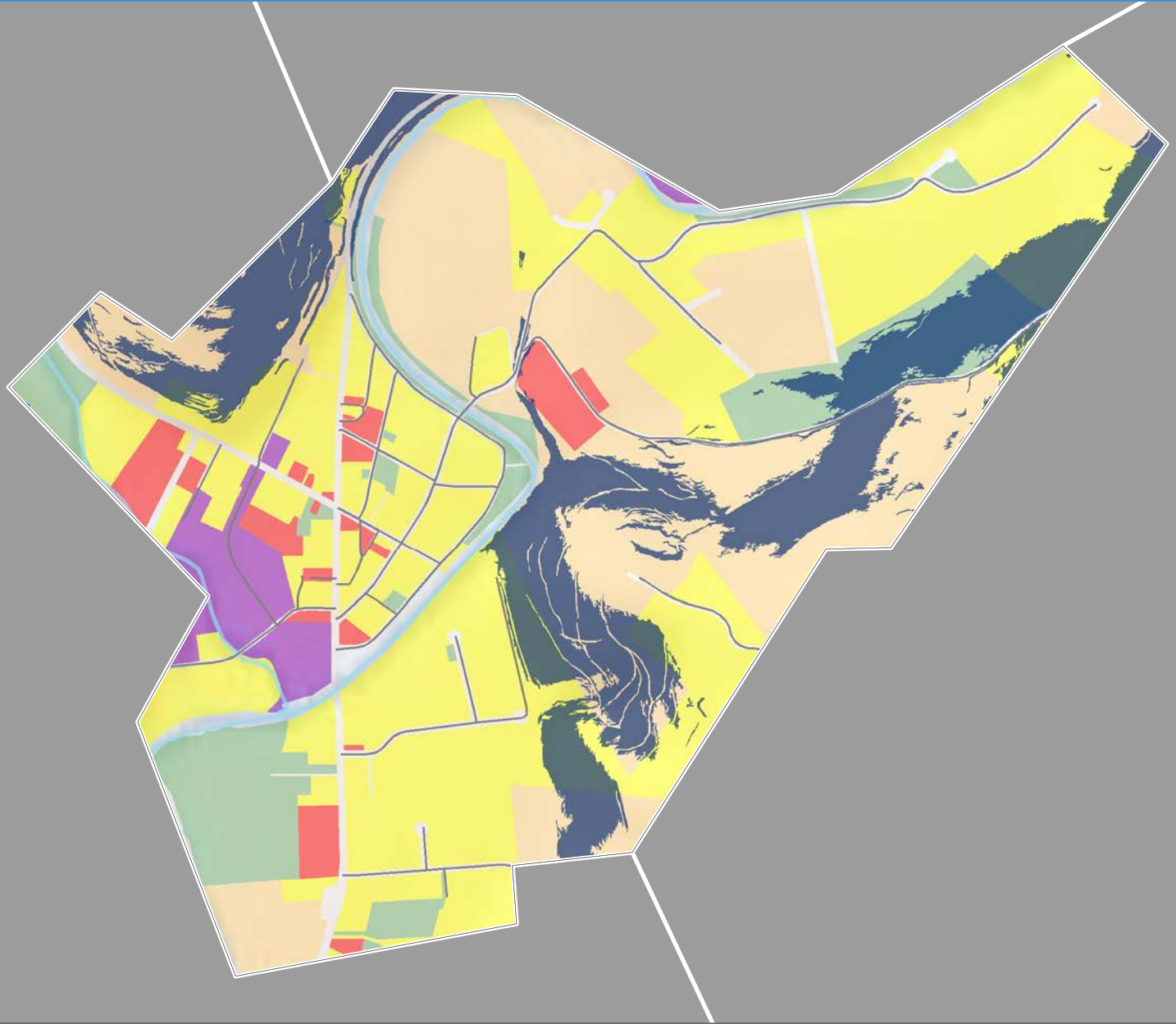
### LEGEND

- |                        |                      |
|------------------------|----------------------|
| Municipalities         | <b>Property Type</b> |
| Interstate Highways    | Agriculture          |
| US Highways            | Commercial           |
| Local Roads            | Industrial           |
| Water Bodies           | Open Space           |
| Landslide Hazard Areas | Residential          |
| Rail Lines             |                      |
| Counties               |                      |



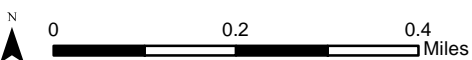
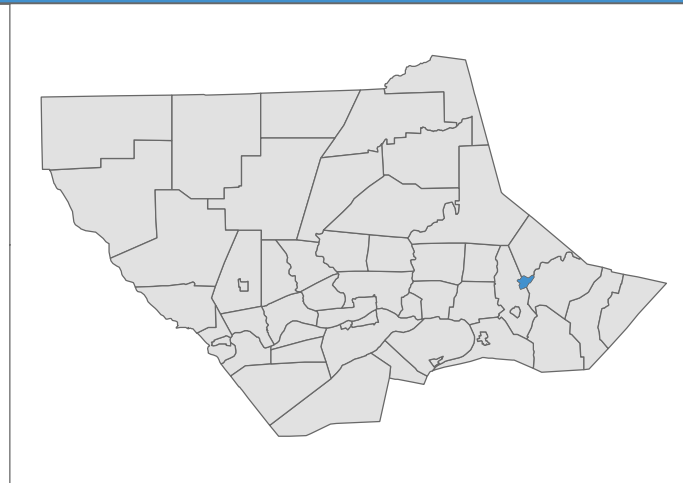
# LYCOMING COUNTY HAZARD MITIGATION PLAN 2020:

## Community Landslide Vulnerability: Picture Rocks Borough



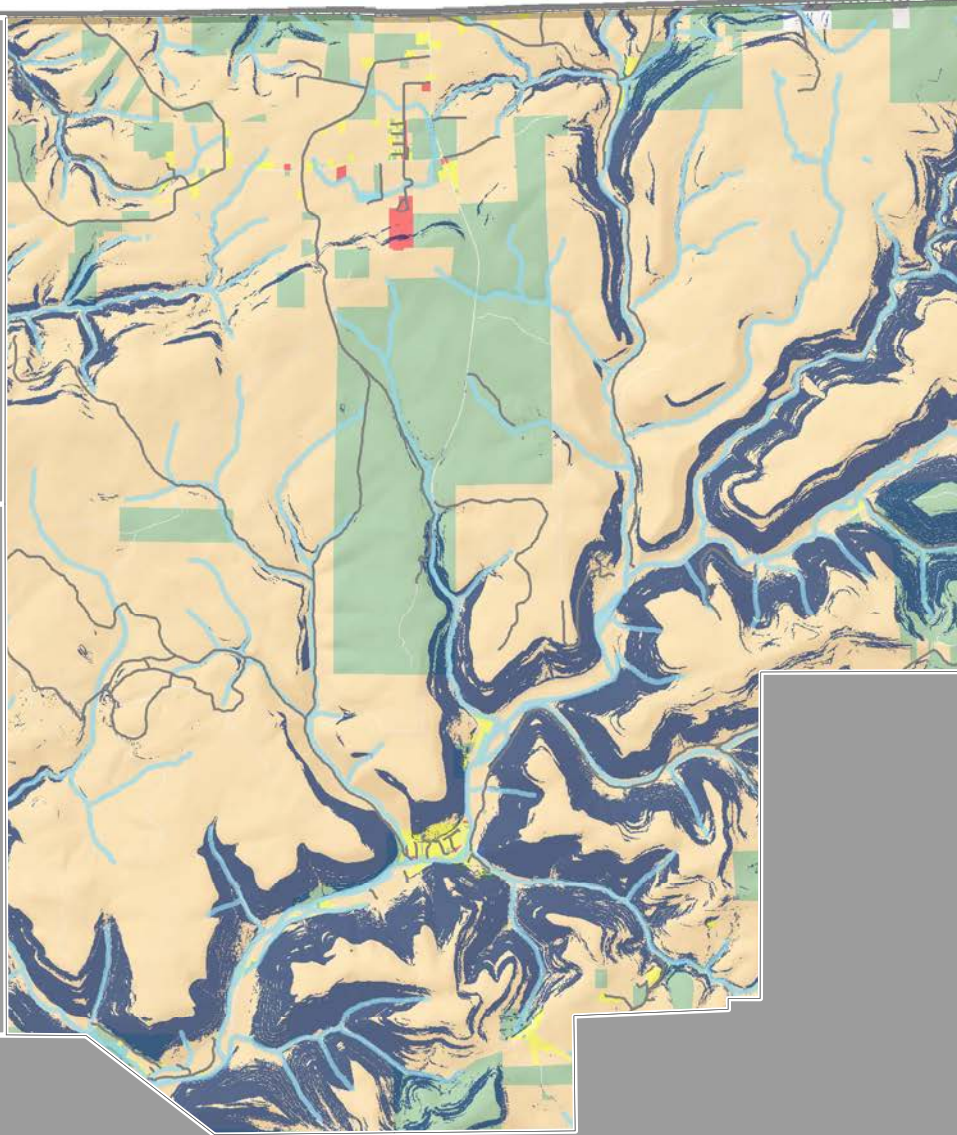
### LEGEND

- |   |   |
|---|---|
|  Municipalities         |  Agriculture |
|  Interstate Highways    |  Commercial  |
|  US Highways            |  Industrial  |
|  Local Roads            |  Open Space  |
|  Water Bodies           |  Residential |
|  Landslide Hazard Areas |   |
|  Rail Lines             |   |
|  Counties               |   |






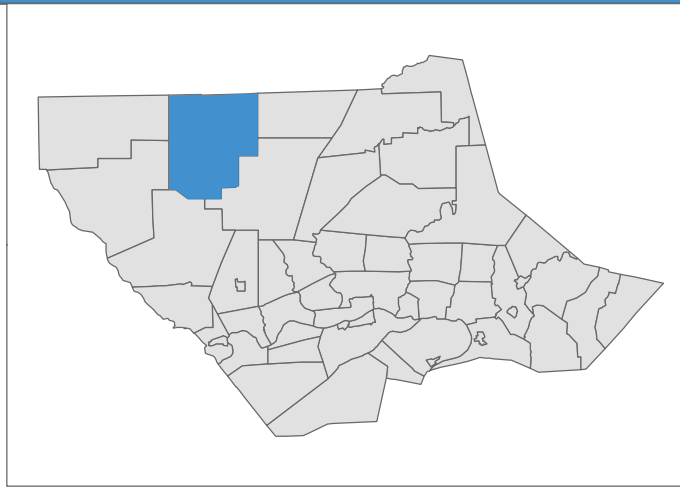
# LYCOMING COUNTY HAZARD MITIGATION PLAN 2020:

## Community Landslide Vulnerability: Pine Township



### LEGEND

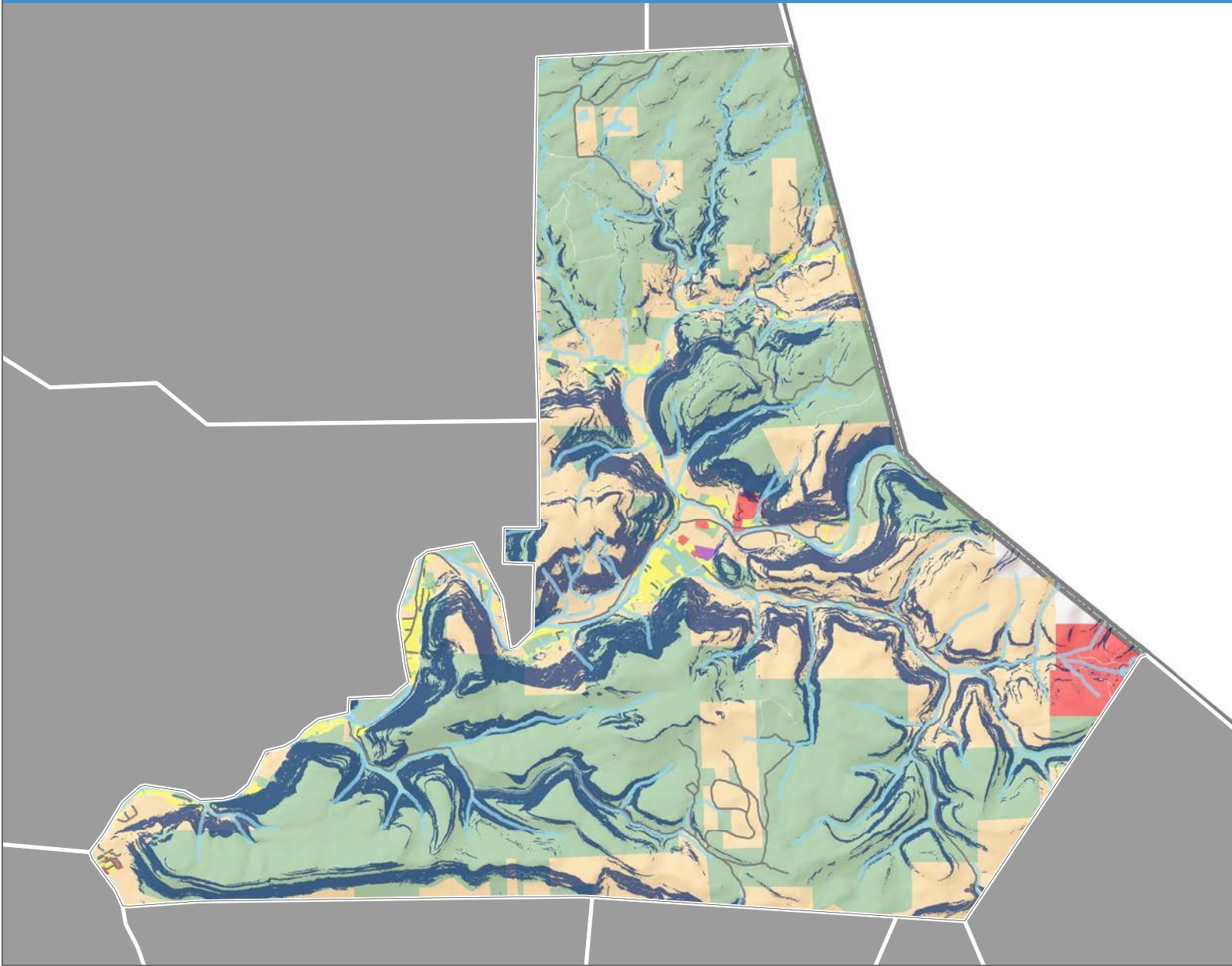
- |   |   |
|---|---|
|  Municipalities         | <b>Property Type</b>  |
|  Interstate Highways    |  Agriculture |
|  US Highways            |  Commercial  |
|  Local Roads            |  Industrial  |
|  Water Bodies           |  Open Space  |
|  Landslide Hazard Areas |  Residential |
|  Rail Lines             |   |
|  Counties               |   |





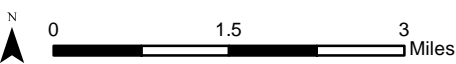
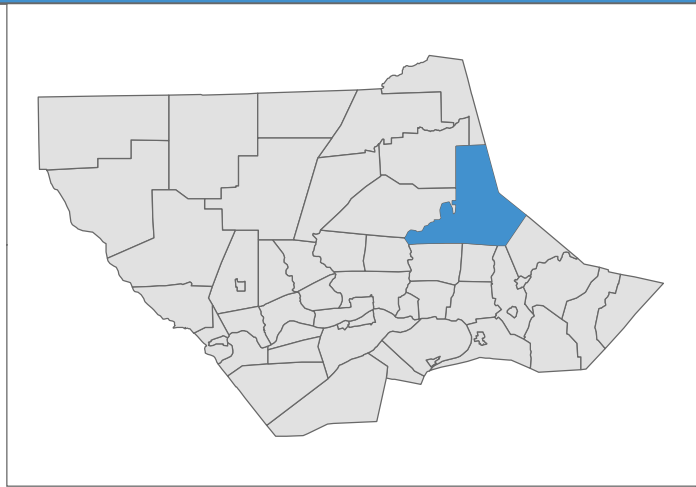
# LYCOMING COUNTY HAZARD MITIGATION PLAN 2020:

## Community Landslide Vulnerability: Plunketts Creek Township



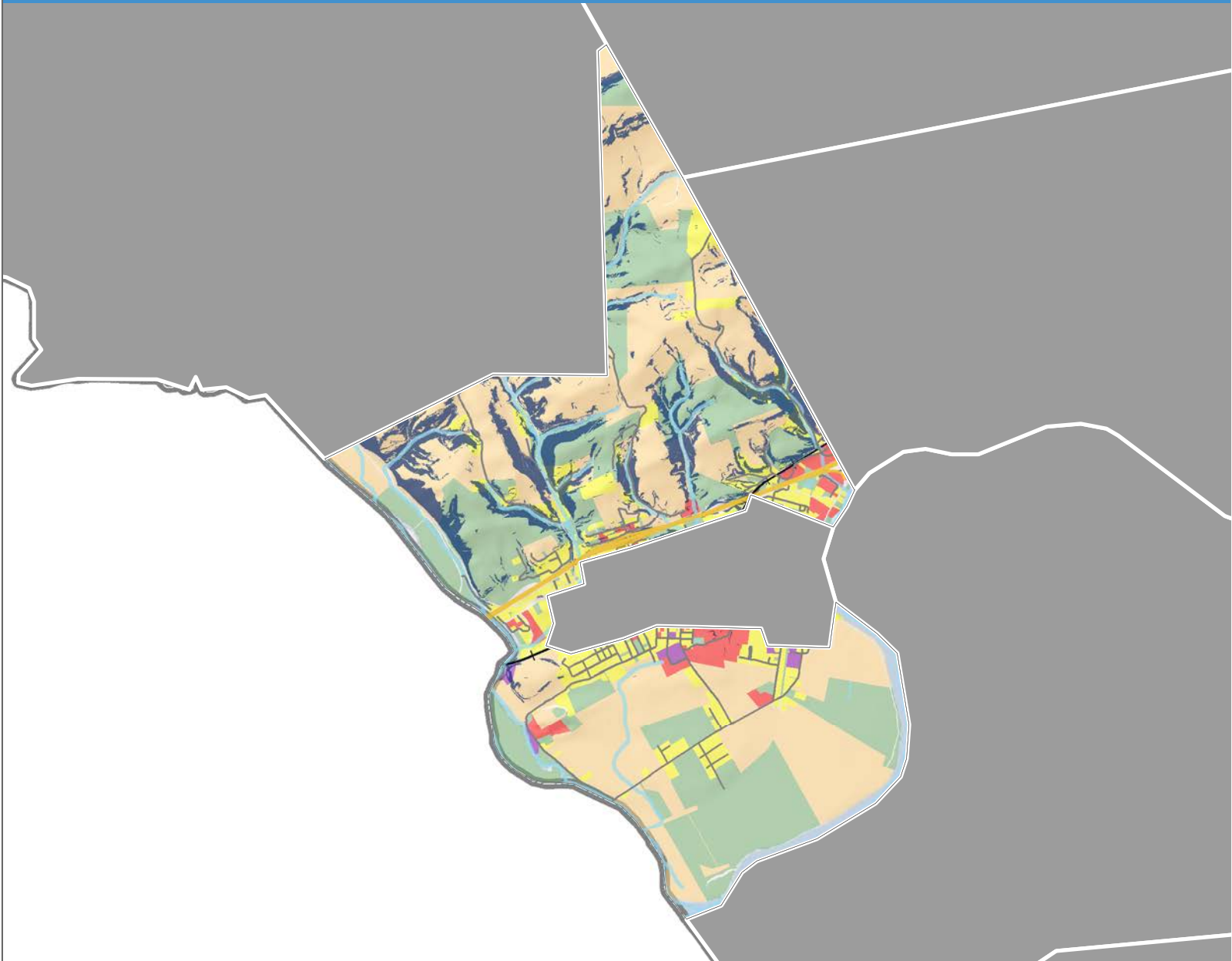
### LEGEND

- |   |   |
|---|---|
|  Municipalities         | <b>Property Type</b>  |
|  Interstate Highways    |  Agriculture |
|  US Highways            |  Commercial  |
|  Local Roads            |  Industrial  |
|  Water Bodies           |  Open Space  |
|  Landslide Hazard Areas |  Residential |
|  Rail Lines             |   |
|  Counties               |   |



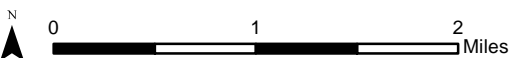
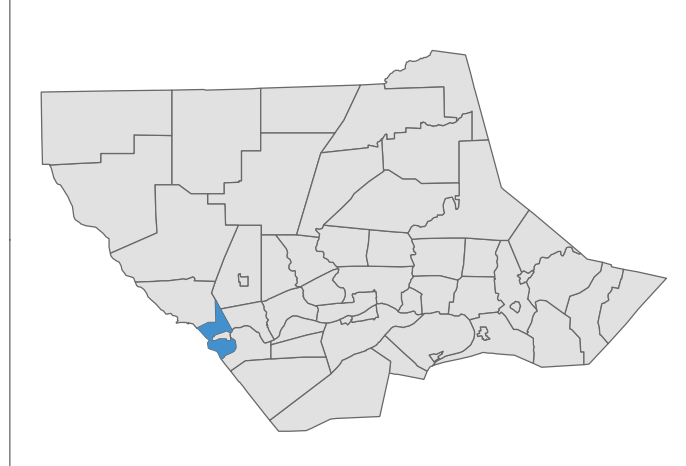
# LYCOMING COUNTY HAZARD MITIGATION PLAN 2020:

## Community Landslide Vulnerability: Porter Township




### LEGEND

- |                        |             |
|------------------------|-------------|
| Municipalities         | Agriculture |
| Interstate Highways    | Commercial  |
| US Highways            | Industrial  |
| Local Roads            | Open Space  |
| Water Bodies           | Residential |
| Landslide Hazard Areas |             |
| Rail Lines             |             |
| Counties               |             |




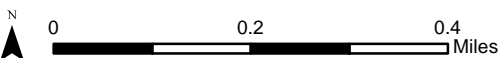
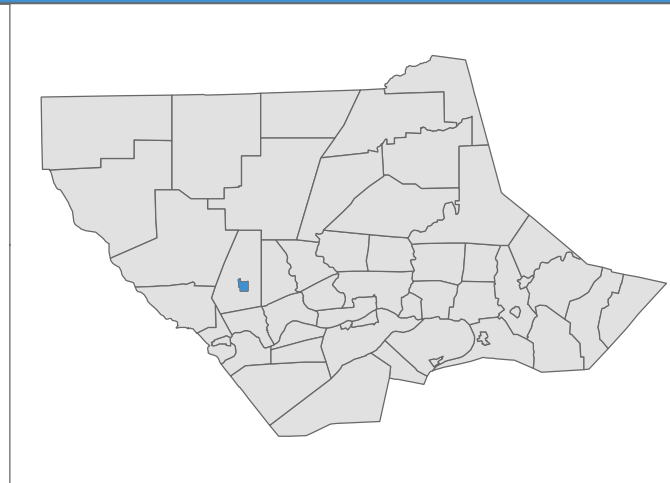
# LYCOMING COUNTY HAZARD MITIGATION PLAN 2020:

## Community Landslide Vulnerability: Salladasburg Borough



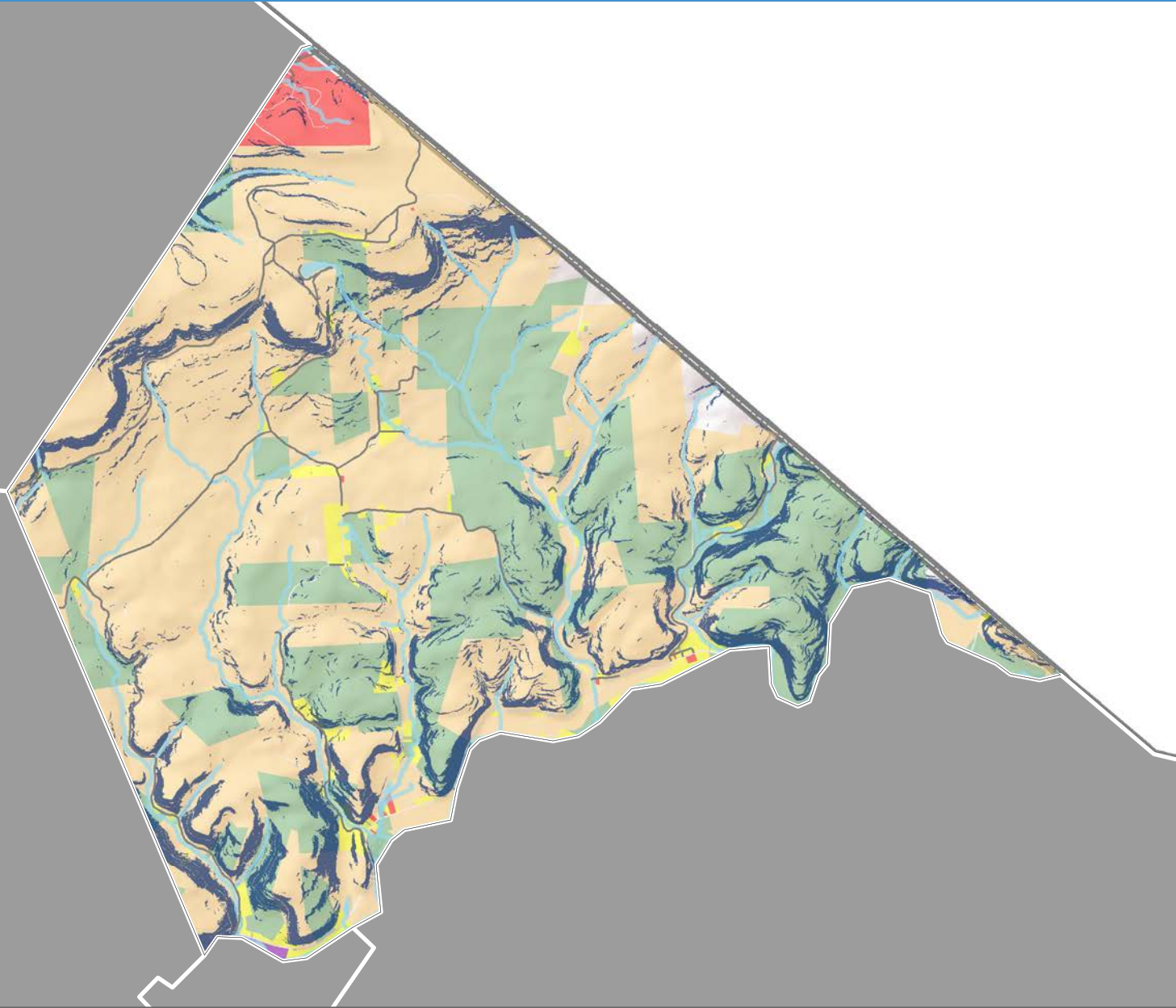
### LEGEND

- |   |   |
|---|---|
|  Municipalities         |  Agriculture |
|  Interstate Highways    |  Commercial  |
|  US Highways            |  Industrial  |
|  Local Roads            |  Open Space  |
|  Water Bodies           |  Residential |
|  Landslide Hazard Areas |   |
|  Rail Lines             |   |
|  Counties               |   |




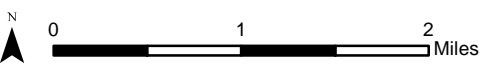
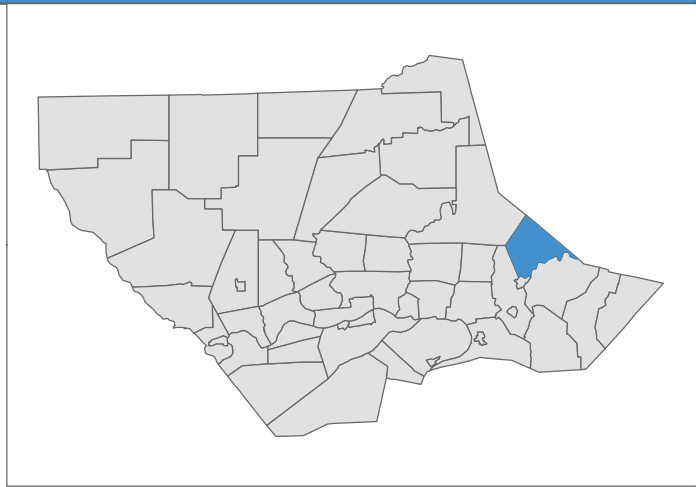
# LYCOMING COUNTY HAZARD MITIGATION PLAN 2020:

## Community Landslide Vulnerability: Shrewsbury Township



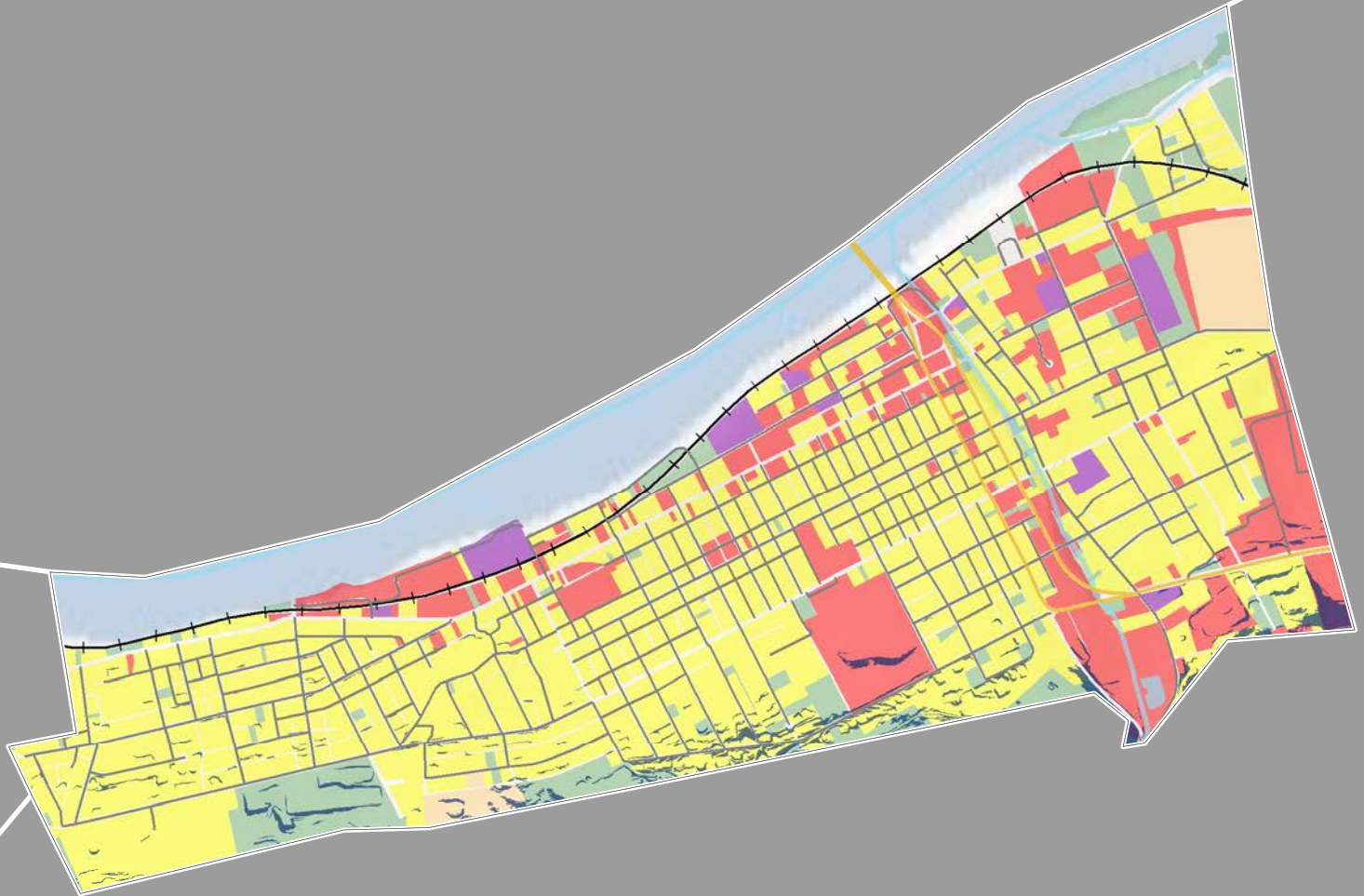
### LEGEND

- |   |   |
|---|---|
|  Municipalities         | <b>Property Type</b>  |
|  Interstate Highways    |  Agriculture |
|  US Highways            |  Commercial  |
|  Local Roads            |  Industrial  |
|  Water Bodies           |  Open Space  |
|  Landslide Hazard Areas |  Residential |
|  Rail Lines             |   |
|  Counties               |   |




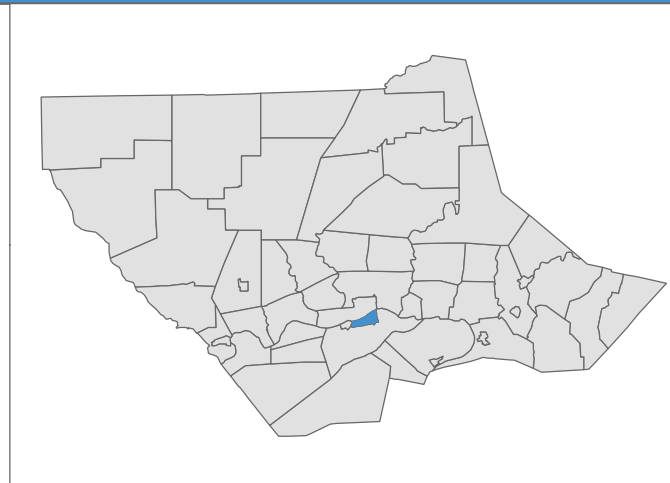
# LYCOMING COUNTY HAZARD MITIGATION PLAN 2020:

## Community Landslide Vulnerability: South Williamsport Borough



### LEGEND

- |   |   |
|---|---|
|  Municipalities         | <b>Property Type</b>  |
|  Interstate Highways    |  Agriculture |
|  US Highways            |  Commercial  |
|  Local Roads            |  Industrial  |
|  Water Bodies           |  Open Space  |
|  Landslide Hazard Areas |  Residential |
|  Rail Lines             |   |
|  Counties               |   |




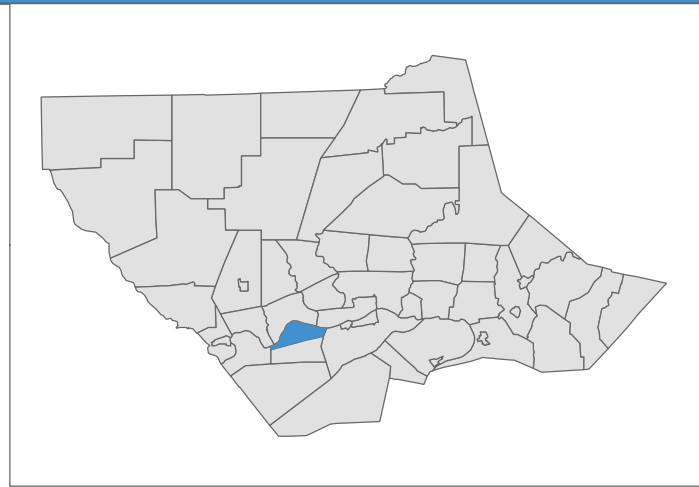
# LYCOMING COUNTY HAZARD MITIGATION PLAN 2020:

## Community Landslide Vulnerability: Susquehanna Township




### LEGEND

- |   |   |
|---|---|
|  Municipalities         | <b>Property Type</b>  |
|  Interstate Highways    |  Agriculture |
|  US Highways            |  Commercial  |
|  Local Roads            |  Industrial  |
|  Water Bodies           |  Open Space  |
|  Landslide Hazard Areas |  Residential |
|  Rail Lines             |   |
|  Counties               |   |




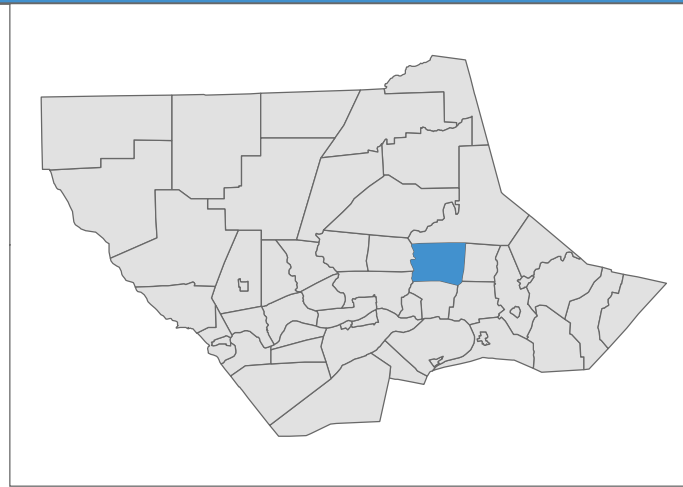
# LYCOMING COUNTY HAZARD MITIGATION PLAN 2020:

## Community Landslide Vulnerability: Upper Fairfield Township



### LEGEND

- |   |   |
|---|---|
|  Municipalities         | <b>Property Type</b>  |
|  Interstate Highways    |  Agriculture |
|  US Highways            |  Commercial  |
|  Local Roads            |  Industrial  |
|  Water Bodies           |  Open Space  |
|  Landslide Hazard Areas |  Residential |
|  Rail Lines             |   |
|  Counties               |   |







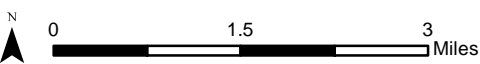
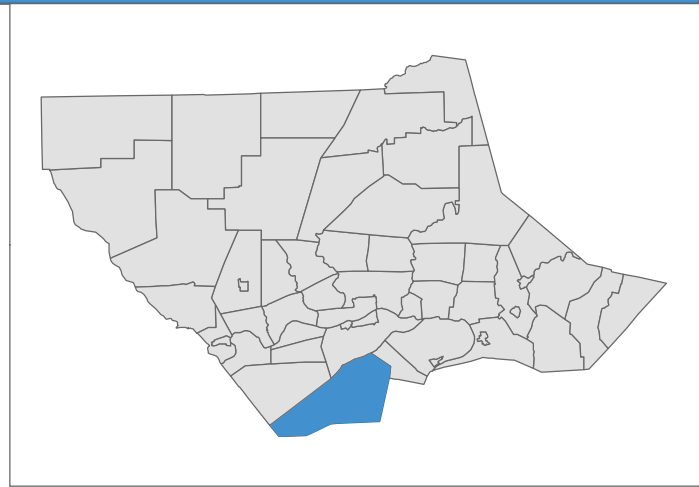
# LYCOMING COUNTY HAZARD MITIGATION PLAN 2020:

## Community Landslide Vulnerability: Washington Township



### LEGEND

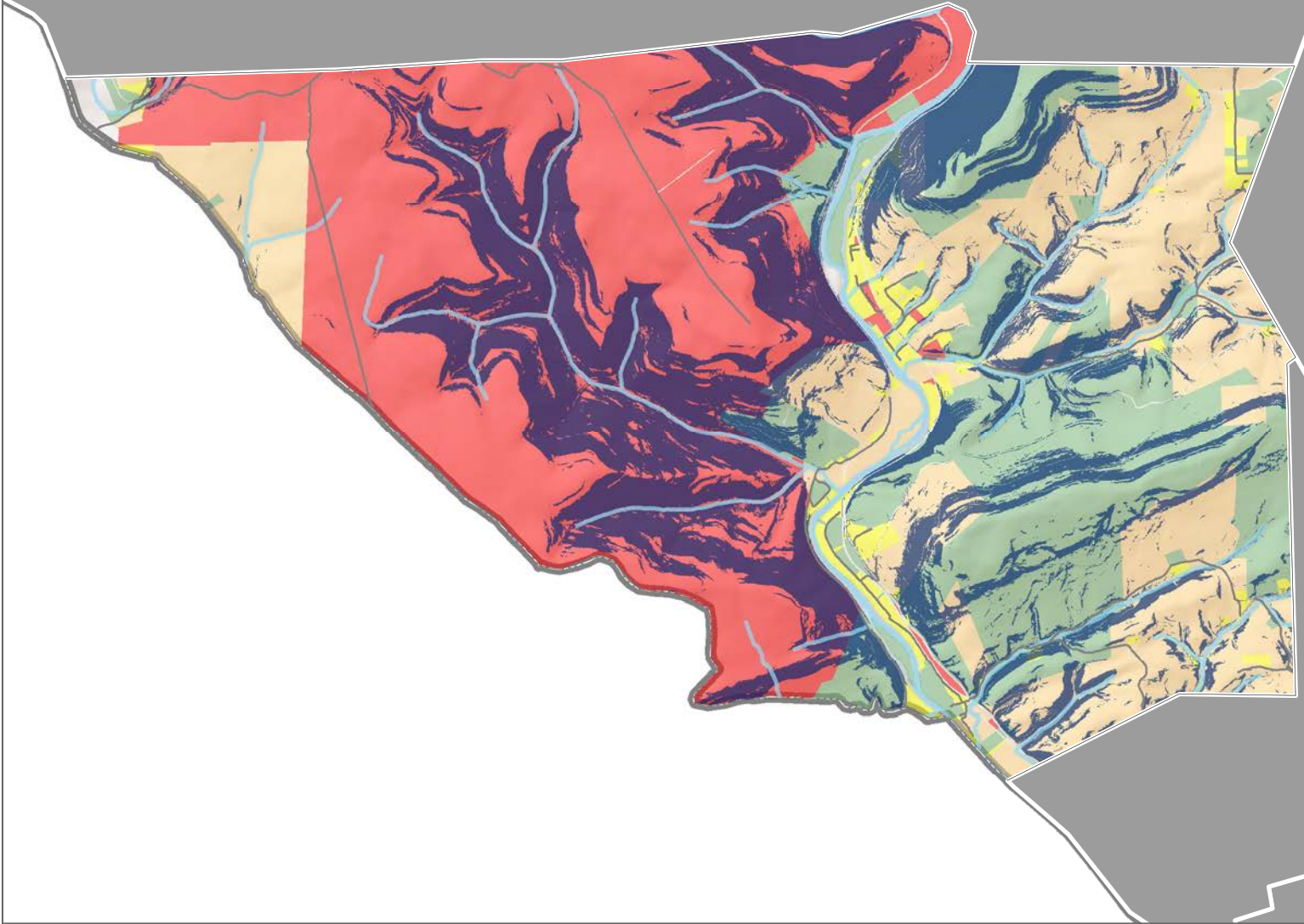
- |   |   |
|---|---|
|  Municipalities         | <b>Property Type</b>  |
|  Interstate Highways    |  Agriculture |
|  US Highways            |  Commercial  |
|  Local Roads            |  Industrial  |
|  Water Bodies           |  Open Space  |
|  Landslide Hazard Areas |  Residential |
|  Rail Lines             |   |
|  Counties               |   |





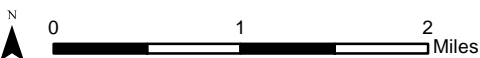
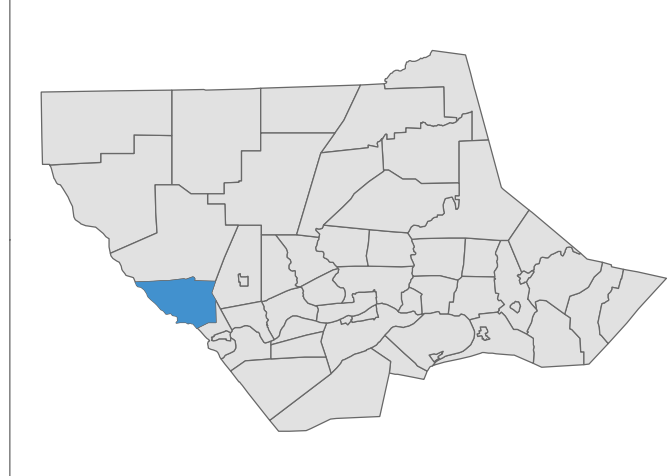
# LYCOMING COUNTY HAZARD MITIGATION PLAN 2020:

## Community Landslide Vulnerability: Watson Township



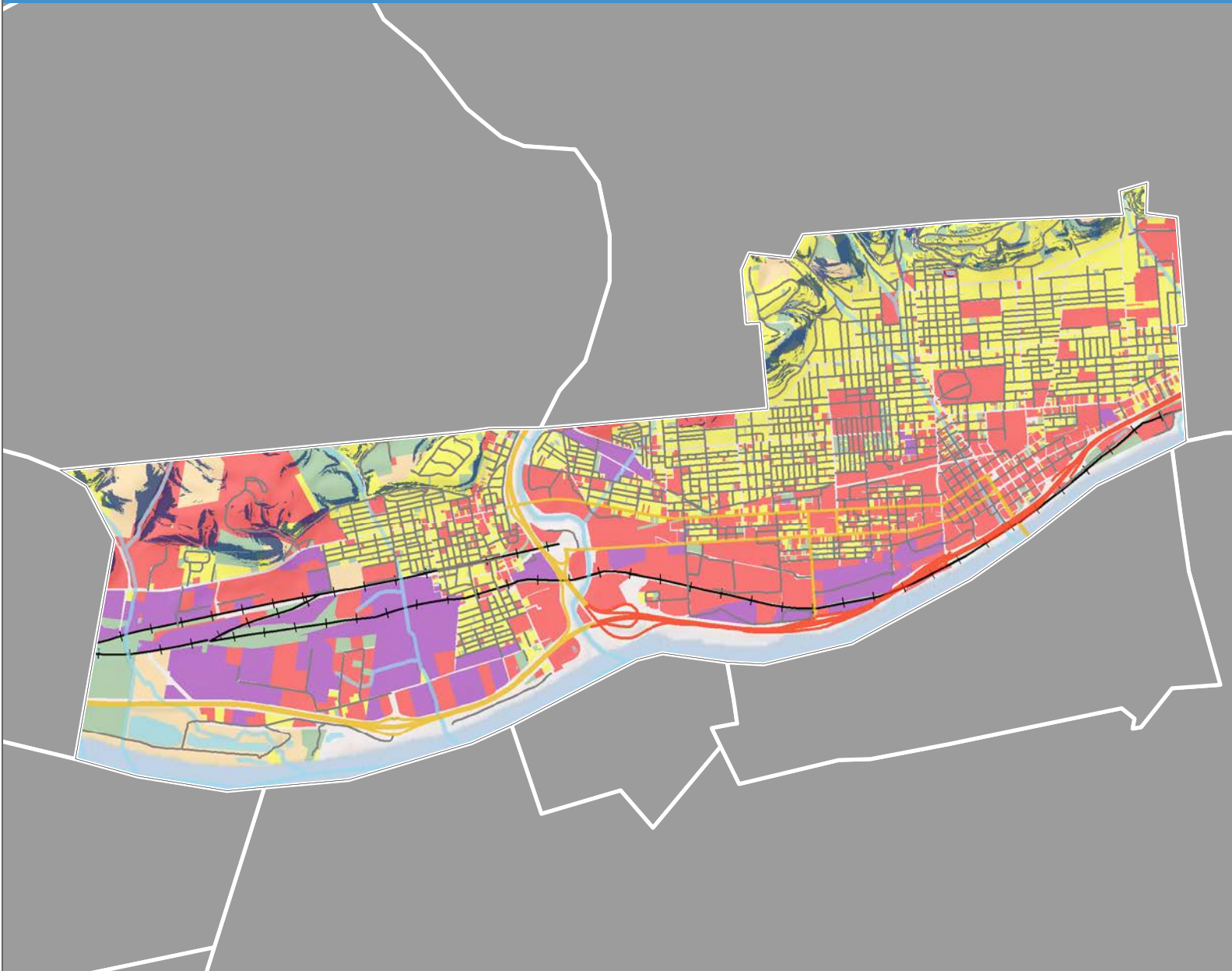
### LEGEND

- |   |   |
|---|---|
|  Municipalities         | <b>Property Type</b>  |
|  Interstate Highways    |  Agriculture |
|  US Highways            |  Commercial  |
|  Local Roads            |  Industrial  |
|  Water Bodies           |  Open Space  |
|  Landslide Hazard Areas |  Residential |
|  Rail Lines             |   |
|  Counties               |   |




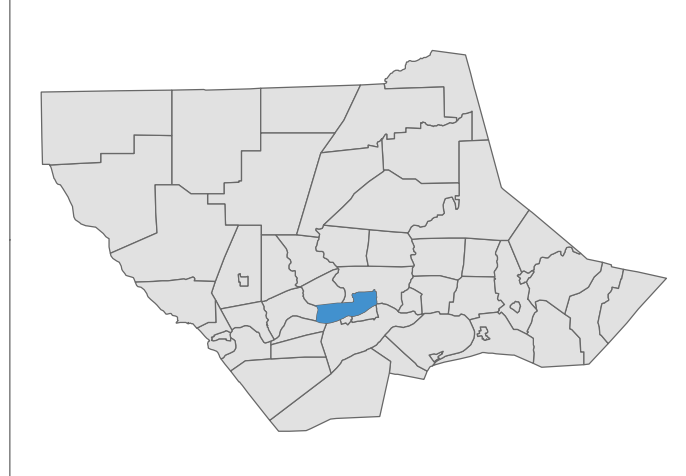
# LYCOMING COUNTY HAZARD MITIGATION PLAN 2020:

## Community Landslide Vulnerability: Williamsport City



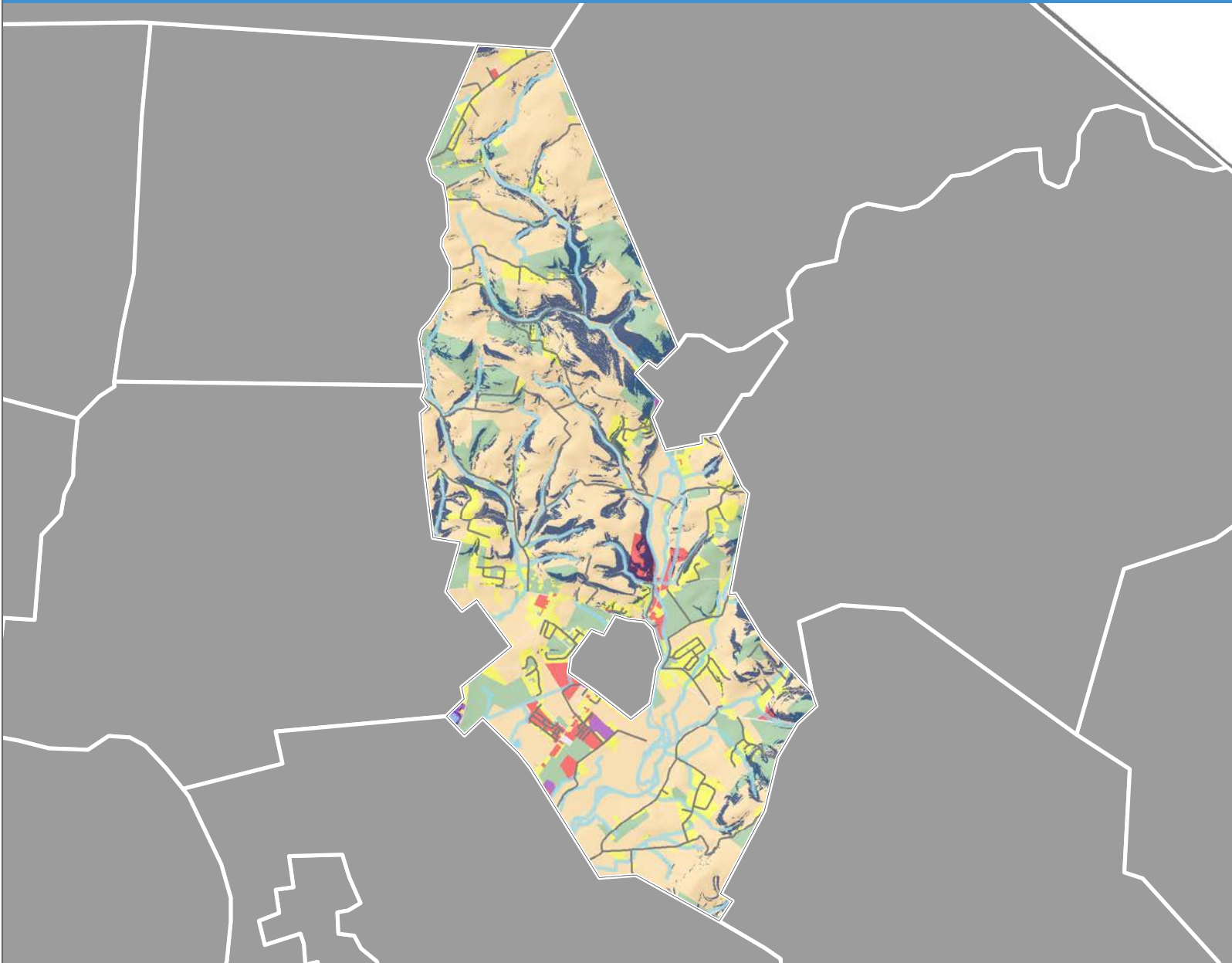
### LEGEND

- |                        |                      |
|------------------------|----------------------|
| Municipalities         | <b>Property Type</b> |
| Interstate Highways    | Agriculture          |
| US Highways            | Commercial           |
| Local Roads            | Industrial           |
| Water Bodies           | Open Space           |
| Landslide Hazard Areas | Residential          |
| Rail Lines             |                      |
| Counties               |                      |







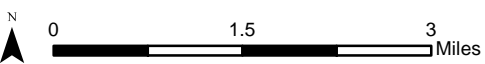
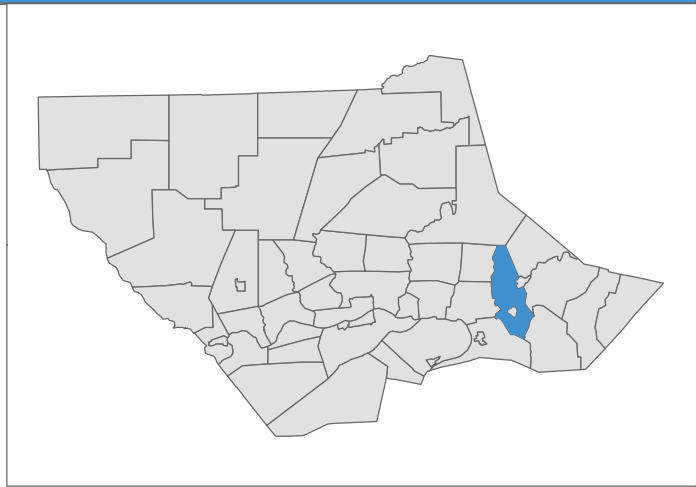
# LYCOMING COUNTY HAZARD MITIGATION PLAN 2020:

## Community Landslide Vulnerability: Wolf Township



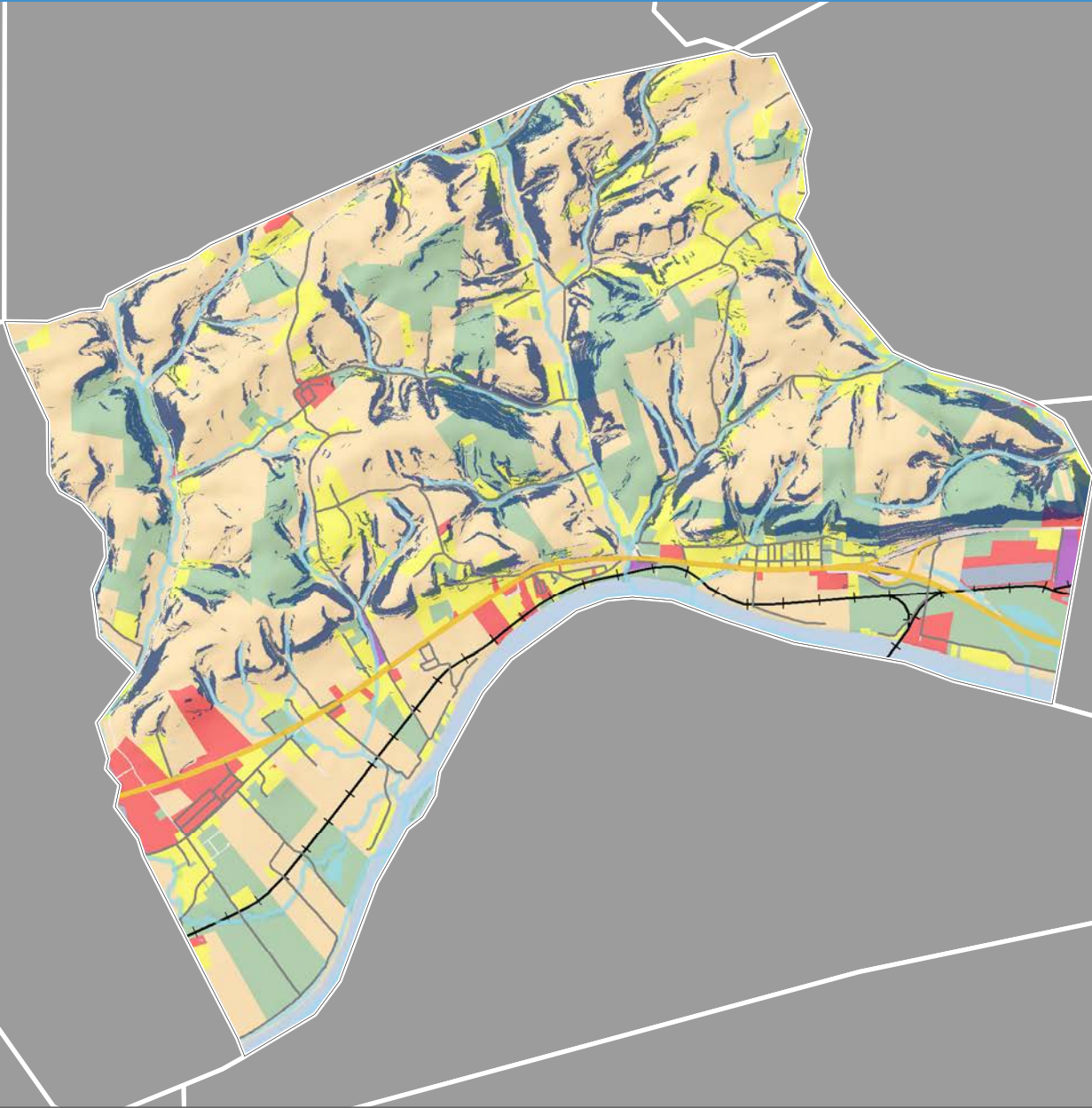
### LEGEND

- |   |   |
|---|---|
|  Municipalities         |  Agriculture |
|  Interstate Highways    |  Commercial  |
|  US Highways            |  Industrial  |
|  Local Roads            |  Open Space  |
|  Water Bodies           |  Residential |
|  Landslide Hazard Areas |   |
|  Rail Lines             |   |
|  Counties               |   |



# LYCOMING COUNTY HAZARD MITIGATION PLAN 2020:

## Community Landslide Vulnerability: Woodward Township



### LEGEND

- |   |   |
|---|---|
|  Municipalities         | <b>Property Type</b>  |
|  Interstate Highways    |  Agriculture |
|  US Highways            |  Commercial  |
|  Local Roads            |  Industrial  |
|  Water Bodies           |  Open Space  |
|  Landslide Hazard Areas |  Residential |
|  Rail Lines             |   |
|  Counties               |   |

